



CITY OF PERRIS

FLOOD CONTROL MAINTENANCE DISTRICT NO. 1

**FISCAL YEAR 2026/2027
ENGINEER'S ANNUAL LEVY REPORT**

**INTENT MEETING: MAY 26, 2026
PUBLIC HEARING: JULY 28, 2026**

27368 Via Industria
Suite 200
Temecula, CA 92590
T 951.587.3500 | 800.755.6864
F 951.587.3510

www.willdan.com



ENGINEER'S REPORT AFFIDAVIT
Establishment of Annual Assessments for the:

Flood Control Maintenance District No. 1

**City of Perris,
County of Riverside, State of California**

This Report describes the District and relevant zones therein including the improvements, budgets, parcels and assessments to be levied for Fiscal Year 2026/27. Reference is hereby made to the Riverside County Assessor's maps for a detailed description of the lines and dimensions of parcels within the District. The undersigned respectfully submits the enclosed Report as directed by the City Council.

Dated this 26th day of May, 2026.

JOHN POURKAZEMI
City Engineer
CITY OF PERRIS
STATE OF CALIFORNIA

MATTHEW SCHENK
Director Of Finance
CITY OF PERRIS
STATE OF CALIFORNIA

Filed in the Office of the City Clerk on the 26th day of May, 2026. Final approval, confirmation and levy of the annual assessment and all matters in the Engineer's "Report" were made on the 28th day of July 2026 by adoption of Resolution No. _____ of the City Council.

NANCY SALAZAR
City Clerk
CITY OF PERRIS
STATE OF CALIFORNIA

TABLE OF CONTENTS

<i>I.</i>	<i>OVERVIEW</i>	<i>1</i>
A.	INTRODUCTION	1
B.	RIGHT TO VOTE ON TAXES ACT (PROPOSITION 218)	1
<i>II.</i>	<i>PLANS AND SPECIFICATIONS</i>	<i>2</i>
A.	DESCRIPTION OF THE FLOOD CONTROL BENEFIT ZONES	2
<i>III.</i>	<i>ESTIMATE OF COSTS</i>	<i>266</i>
<i>IV.</i>	<i>METHOD OF ASSESSMENT</i>	<i>35</i>
A.	BACKGROUND	35
B.	SPECIAL BENEFIT	35
C.	GENERAL BENEFIT	35
D.	APPORTIONMENT	35
E.	ANNUAL ESCALATORS	45
<i>V.</i>	<i>ASSESSMENT ROLL</i>	<i>46</i>
<i>VI.</i>	<i>DIAGRAM OF DISTRICT</i>	<i>47</i>
	<i>EXHIBIT A – FISCAL YEAR 2026/27 DIAGRAM</i>	<i>48</i>
	<i>EXHIBIT B – FISCAL YEAR 2026/27 ASSESSMENT ROLL</i>	<i>49</i>

I. OVERVIEW

A. INTRODUCTION

This Flood Control Maintenance District No. 1 (“FCMD” or “District”) annual report (“Report”) is prepared in compliance with the requirements of Article 4 of Chapter 6.4, of the Benefit Assessment Act of 1982, (hereinafter referred to as the “1982 Act”) of the California Government Code. The City Council of the City of Perris, being the legislative body for the Drainage Benefit Assessment Areas also known as “Flood Control Benefit Zones” (“FC Benefit Zones”), may, pursuant to the 1982 Act, levy annual assessments and act as the governing body for the operations and administration of the FC Benefit Zones. The 1982 Act provides for the levy of annual assessments after formation of an assessment district for the continued maintenance and servicing of the district improvements. The costs associated with the installation, maintenance, and service of the improvements may be assessed to those properties which benefit by the installation, maintenance, and service.

B. RIGHT TO VOTE ON TAXES ACT (PROPOSITION 218)

On November 5, 1996, the electorate approved Proposition 218, Right to Vote on Taxes Act, which added Articles XIIC and XIID to the California Constitution. The Proposition affects all assessments upon real property for a special benefit conferred on the property.

Assessments for Flood Control Benefit Zones 1 through 5 were established before November 5, 1996, therefore they were exempt from the provisions of Proposition 218. Subsequent increases in these Zones, if any, will be subject to the procedures and approval process of Section 4 of Article XIID.

All other Flood Control Benefit Zones except for Zones 1 through 5 have been established under the provisions of Proposition 218. Each year the current maximum annual assessment shall be increased by an amount equal to an inflation factor. The inflation factor for each Flood Control Benefit Zone is detailed in the Method of Assessment section IV, subsection E.

Assessments, if authorized by the City Council, will be placed on the Fiscal Year 2026/27 Riverside County Property Tax Roll. Reserve funds will be used to fund the maintenance and service until the first installment of assessment funds are distributed by the Riverside County Tax Collector in about January of 2027.

II. PLANS AND SPECIFICATIONS

A. DESCRIPTION OF THE FLOOD CONTROL BENEFIT ZONES

Maintenance for the Flood Control Benefit Zones include, but are not limited to, general clean up and debris removal, inspections, stenciling, replacement and repairs. Annual photo documentation is scheduled to take place, along with silt removal as required. Depending on that year's storm drain flow and the level of debris in the flow, a system cleaning may be required after the first rain and again during or at the end of the rainy season.

In general, these improvements channel, contain and convey the storm flow generated within the respective benefit zone. All facilities are located in the public right-of-way or easements. The improvements to be maintained and serviced by each FC Benefit Zone are further described as follows:

FC Benefit Zone 1: These flood control improvements consist of a reinforced concrete storm drain which transports storm water runoff from the southeast corner of Tract 19893, southerly within Wilson Avenue, to the Riverside County Flood Control and Water Conservation District's facility known as the Sunset Channel, Line "J". The drains to be maintained were constructed by Tract 19893.

FC Benefit Zone 2: These flood control improvements consist of reinforced concrete storm drains which transport storm water runoff from the southeast and southwest corners of Tract 20538, southerly along Perris Boulevard and Johnson Avenue, easterly along Pecos Road and southerly along Redlands Boulevard, to the Riverside County Flood Control and Water Conservation District's facility known as the Sunset Channel, Line "J". The channels and reinforced concrete drains to be maintained were constructed by Tract 20538.

FC Benefit Zone 3: The flood control improvements for Tracts 22832 through 22845 consist of a combination of interim graded channels and closed conduit reinforced concrete pipes which transport storm water runoff from the southwest portions of Tracts 22838 and 22845 Westerly to the Perris Valley Storm Drain.

FC Benefit Zone 4: These flood control improvements consist of a series of storm drains and laterals, with the construction being of reinforced concrete box or pipe, excluding facilities maintained by the Riverside County Flood Control District. The storm drains outlet into the existing Metz Detention Basin northeast of Tract 24715. The drains to be maintained were constructed by Tract 24715.

FC Benefit Zone 5: The flood control improvements consist of closed conduit reinforced concrete pipes. The limits of the improvements are from approximately River Road on the west, Penasco Grande Street on the south, off-site undeveloped property on the north, and "A" Street on the east.

Closed conduit reinforced concrete pipes have been constructed along Celebration Lane and Yucateca Street, north of Celebration Lane. The easterly terminus of the closed conduit reinforced concrete storm drain along Celebration Lane join existing reinforced concrete storm drains constructed in "A" Street. The closed conduit storm drains to be maintained were constructed by Tracts 24809, 24809-1 and 24809-2.

FC Benefit Zone 6: The flood control improvements to be maintained include the storm drain facilities constructed for Parcel Map 27544-1 and -2. The public facilities include the catch basins, storm drains, a temporary drainage channel in an easement extending from the southeast corner of Parcel 13, Parcel Map 34131, northerly approximately 1,236 lineal feet, including inlet to Line K and 24" RCP extending east, under Perris Boulevard, and connecting to the Avocado Channel, and appurtenances.

FC Benefit Zone 7: The flood control improvements consist of a graded earthen channel, culvert headwalls and endwalls, reinforced concrete box culvert, Portland Cement concrete paved channel, reinforced concrete pipe, corrugated steel pipe arch, catch basins and appurtenant work. The improvements to be maintained were constructed by Parcel Map 26618.

All facilities were constructed along the Ramona Expressway frontage of Parcel Map 26618 within the parkway, with the exception of a catch basin and connecting pipe that was constructed along the Perris Boulevard frontage.

FC Benefit Zone 8: The pipelines to be maintained include storm drain facilities constructed by DPR 98/94.

FC Benefit Zone 9: The pipelines to be maintained include storm drain facilities constructed by DPR 99/0174

FC Benefit Zone 10: The pipelines to be maintained include storm drain facilities constructed by PUP 99/0079.

FC Benefit Zone 11: The pipelines to be maintained include storm drain facilities constructed by CUP 99/0185.

FC Benefit Zone 12: The pipelines to be maintained include storm drain facilities constructed by CUP 98/0081.

FC Benefit Zone 13: The pipelines to be maintained include storm drain facilities constructed by DPR 97/0111.

FC Benefit Zone 14: The flood control improvements to be maintained include facilities that will accommodate the sheet flow from the north and east, as well as the flow generated within FC Benefit Zone 14. The streets within FC Benefit Zone 14 were designed to carry the 10-year flow within the curb and a 100-year flow within the right-of-way. Reinforced concrete pipes, nuisance drainage pipes, catch basins and appurtenances will protect flooding within the tract and convey the flow southerly to the proposed 70'-wide channel that runs along the southerly boundary of FC Benefit Zone 14 to the future Perris Valley Storm Drain Channel. Pending the completion of the Perris Valley Storm Drain Channel, a 10'-wide concrete pad with a 3'-wide gutter at the center of the pad will be constructed at the bottom of the 70'-wide channel.

FC Benefit Zone 14C: Additional flood control improvements to be maintained by FC Benefit Zone 14C include storm drain facilities that will accommodate the flow generated within Tract 30380. The flow is directed along the public right-of-way into storm drains and then directed to the above-noted storm drain channel.

FC Benefit Zone 15: The flood control improvements to be maintained include facilities that will accommodate the sheet flow from the south, as well as the flow generated within Tract 28986. Along the southern boundary of this development, there are slopes in excess of 30%. There are also steep hills along the western boundary and the southeast corner of the development. The natural drainage pattern continues northerly becoming more moderate with 3-7% slopes with the development ending at a gentle slope.

The tributary drainage and the flow generated within the development is directed northerly through dedicated drainage easements, along the public right-of-way and into storm drains to the project boundary and then directed into drainage easements in the Southern California Edison property. Culverts will accommodate the flow that would otherwise cross the Secondary Access Road.

The permanent storm drain system consists of multiple lines with pipe sizes ranging from 18-inch to 54-inch. All storm drain facilities fall within the street right-of-way except for segments within drainage easements.

FC Benefit Zone 16: The flood control improvements to be maintained include storm drain facilities constructed by Tract 24111. The flow generated within FC Benefit Zone 16 is directed along the public right-of-way into storm drains and then directed to the Perris Valley Storm Drain.

FC Benefit Zone 17: The flood control improvements to be maintained include storm drain facilities constructed by Tract 30382. The flow generated within FC Benefit Zone 17 is directed along the public right-of-way into storm drains and then directed to the Metz Storm Drain.

FC Benefit Zone 18A: The flood control improvements to be maintained include storm drain facilities constructed for Tract 30144 by Tract 20645. The flow generated within FC Benefit Zone 18 is directed along the public right-of-way into storm drains and then directed to the Storm Drain Channel.

FC Benefit Zone 18B: The flood control improvements to be maintained include interior streets and storm drain facilities constructed by Tract 31683, as well as Tracts 20645 and 30144 that will protect against flooding within the tract. These facilities include the inlets, reinforced concrete pipes, outlets, and appurtenances that convey the storm drain flow into a Storm Drain Channel.

FC Benefit Zone 19: The flood control improvements to be maintained include storm drain facilities constructed by Tract 26386. The flow generated within FC Benefit Zone 19 is directed along the public right-of-way into storm drains and then directed to the Storm Drain Channel.

FC Benefit Zone 20: The flood control improvements to be maintained include storm drain facilities constructed by DPR 98-0071. The flow generated within FC Benefit Zone 20 is directed along the public right-of-way into storm drains and then directed to the Storm Drain Channel.

FC Benefit Zone 21: The flood control improvements to be maintained include storm drain facilities constructed by Tract 30751. The flow generated within FC Benefit Zone 21 is directed along the public right-of-way into storm drains and then directed to the Storm Drain Channel.

FC Benefit Zone 22: The flood control improvements to be maintained include storm drainage facilities that will accommodate the flow of storm water generated within Tract 30490. The flow is initially directed in a southerly direction, along the public right-of-ways, into the catch basins and then into the storm drains.

The flow then heads through a series of storm drains that terminate on Lot A, Tract 30490. The 3-acre lot serves as a detention basin that includes a graded earthen channel that directs the storm water west and parallel to Rider Street back into a storm drain that continues southwesterly under the intersection of Old Evans Road and Rider Street.

The storm drain then continues south along the west side of Old Evans Road and terminates into an area identified as DB4 on the plans prepared by Rick Engineering Company entitled, "Perris Valley Storm Drain, Perris Valley MDP". This 11.9-acre area serves as a detention basin that includes a graded earthen channel that directs the storm water southwesterly along Old Evans Road back into a storm drain that extends to the Perris Valley Storm Drain Channel.

Within this storm drainage system, four hydraulic separators have been placed to dissipate the storm flow and collect pollutants carried from the streets. The storm drainage and hydraulic separators are to be maintained by FC Benefit Zone 22. The basins and channels are being maintained as parks under Benefit Zone 50, Landscape Maintenance District No. 1, City of Perris, County of Riverside, State of California.

FC Benefit Zone 23: The flood control improvements to be maintained include storm drain facilities constructed by Tract 31114. The flow generated within FC Benefit Zone 23 is directed along the public right-of-way into storm drains, through a storm water separator, and then directed to the Storm Drain Channel.

FC Benefit Zone 24: The flood control improvements to be maintained include interior streets and storm drain facilities constructed by Tract 31241. These facilities include reinforced concrete pipes and catch basins that convey the storm drain flow into a detention basin. The detention basin is located within Lots P and Q, Tract 31241. Within this storm drainage system, two hydraulic separators have been placed to dissipate the storm flow and collect pollutants carried from the streets.

FC Benefit Zone 25: The flood control improvements to be maintained include interior streets and storm drain facilities constructed by Tracts 30662 and 31564. These facilities include the inlets, reinforced concrete pipes, catch basins, outlets and appurtenances that convey the storm drain flow into channels, bio-swales, debris basins and detention basins, and appurtenant facilities. The channels, bio-swales, debris basins and detention basins are being maintained under City of Perris' Landscape Maintenance District No. 1, Benefit Zone 53.

FC Benefit Zone 26: The flood control improvements to be maintained include interior streets and storm drain facilities constructed by Tract 31678. These facilities include the inlets, reinforced concrete pipes, catch basins, outlets and appurtenances that convey the storm drain flow into a detention basin, an earthen channel and box culverts. Within this storm drainage system is a hydraulic separator, sand filter and detention basin chamber that has been placed to dissipate the storm flow and collect pollutants carried from the streets.

FC Benefit Zone 27: The flood control improvements to be maintained include the interior streets and storm drain facilities constructed for Tract 31226. These facilities include the storm drains, catch basins, hydraulic separator, cleanouts, inlets, outlets and appurtenances.

FC Benefit Zone 28: The flood control improvements to be maintained include interior streets and storm drain facilities constructed by Tract 31201. These facilities include a detention basin, along with the inlets, reinforced concrete pipes, catch basins, outlets, channels, box culverts and appurtenances that convey the storm drain flow in and out of the basin.

FC Benefit Zone 29: The flood control improvements to be maintained include interior streets and storm drain facilities constructed by Tract 31178. These facilities include the inlets, reinforced concrete pipes, catch basins, outlets and appurtenances that convey the storm drain flow into the Perris Valley Storm Drain Channel. Within this storm drainage system, a hydraulic separator and diverter manhole have been placed to dissipate the storm flow and collect pollutants carried from the streets.

Included in the maintenance of the streets is the twelve-foot wide access road within the thirty-foot wide easement along the west boundary of FC Benefit Zone 29.

FC Benefit Zone 31: The flood control improvements to be maintained include interior streets and storm drain facilities constructed by Tract 29425. These facilities include the inlets, reinforced concrete pipes, catch basins, outlets, channels, box culverts and appurtenances that convey the storm drain flow into a detention basin/water quality basin.

FC Benefit Zone 32A and 32B: The flood control improvements to be maintained include interior streets and storm drain facilities constructed by Tracts 30773 and 31416. These facilities include the inlets, reinforced concrete pipes, catch basins, outlets, channels, box culverts, hydraulic separators, and appurtenances that convey the storm drain flow into an existing storm drainage system. Reference is made to the off-site storm drainage facilities maintained under FC Benefit Zone 22 for a more detailed description of these existing facilities.

The flow within each of the tracts is directed into different drainage systems. To reflect the benefit received from each drainage system, Tract 30773 is within FC Benefit Zone 32A and Tract 31416 is within FC Benefit Zone 32B.

The flow from FC Benefit Zone 32A is initially directed in a southeasterly direction, through hydraulic separators and dry wells, along the public right-of-ways, into the catch basins and then through a series of storm drains that terminates into said existing storm drain facilities.

The flow from FC Benefit Zone 32B is directed in a westerly direction, through hydraulic separators and dry wells, along the public right-of-ways, into the catch basins and then into a storm drainage system. The flow is then directed through a series of storm drains that extend to the Perris Valley Storm Drain Channel.

Included in the maintenance of streets is the sidewalk/access road across Lot J, Tract 31416.

FC Benefit Zone 33: The pipelines to be maintained include both on and off-site facilities constructed by DPR 01-0123, including the flood control channel along Morgan and Indian Avenues and bordering the development.

FC Benefit Zone 34: The flood control improvements to be maintained include interior streets and storm drain facilities constructed by Tract 32262. Within the storm drainage system to be maintained, Lots Q and R, Tract 32262 and a water quality basin (13.8 ac.) have been placed to direct and dissipate the storm flow and collect pollutants carried from the streets.

Other facilities to be maintained include the storm drains, catch basins, inlets, outlets and appurtenances that convey the storm drain flow into the Perris Valley Storm Drain Channel.

FC Benefit Zone 35A and 35B: The flood control improvements to be maintained include facilities constructed by Amended Tracts 22832 and 22833 and Tract 33227. These facilities include the inlets, reinforced concrete pipes, catch basins, outlets, channels, box culverts, hydraulic separators, and appurtenances that convey the storm drain flow into an existing storm drainage system. Reference is made to the off-site storm drainage facilities maintained under FC Benefit Zone 22 for a more detailed description of these existing facilities.

The flow within each of the tracts is directed into different drainage systems. To reflect the benefit received from each drainage system, Tract 33227 is within FC Benefit Zone 35A and Amended Tracts 22832 and 22833 are within FC Benefit Zone 35B.

Within the tract's drainage system, hydraulic separators have been placed to dissipate the storm flow and collect pollutants carried from the streets. The hydraulic separator for Tract 33227 will be assessed to FC Benefit Zone 35A; and the hydraulic separators installed for Amended Tracts 22832 and 22833 will be assessed to FC Benefit Zone 35B.

The Homeowners Association for Tract 33227 will be maintaining the interior streets. Accordingly, FC Benefit Zone 35A will not be assessed for street maintenance. The interior streets within Amended Tracts 22832 and 22833 will be maintained under FC Benefit Zone 35B.

It is also noted that the Homeowners Association for Tract 33227 will be maintaining the private storm drain facilities constructed that are not within the City of Perris' right-of-way.

FC Benefit Zone 36: The flood control improvements to be maintained include the storm drain facilities constructed for the Triple Crown Elementary School. These facilities include the 18" storm drain, catch basin (No. 5), inlets and appurtenances within Valencia Street. The transition structure connecting to the on-site 36" storm is to be maintained by the property owner.

Also included are the 18" and 36" storm drain, catch basins (No. 1 through 4), inlets and appurtenances within Orange Avenue. The transition structure connecting to the on-site 36" storm drain is to be maintained by the property owner.

FC Benefit Zone 37: The flood control improvements to be maintained include the storm drain facilities constructed for DPR 04-0343. These facilities include the storm drains, catch basins, inlets, outlets and appurtenances that convey the storm drain flow within the public right-of-way and into the Perris Valley Storm Drain Channel.

FC Benefit Zone 38: The flood control improvements to be maintained include the storm drain facilities constructed for the Skyview Elementary School. The facilities include the storm drain, catch basins, inlets, outlets and appurtenances that convey the storm drain flow to the Metz Storm Drain Channel.

FC Benefit Zone 39: The flood control improvements to be maintained include the storm drain facilities constructed for DPR 05-0192. The facilities include the storm drain, catch basins, inlets, outlets and appurtenances and an earthen channel extending from Perris Boulevard to the Perris Valley Storm Drain Channel that convey the storm drain flow to the Perris Valley Storm Drain Channel.

FC Benefit Zone 40: The flood control improvements to be maintained include the interior streets and storm drain facilities constructed for Tracts 32793 and 33720. These facilities include the storm drain, catch basins, inlets, outlets, channels, dikes, drains, cleanouts, a water filter unit, and appurtenances.

FC Benefit Zone 41: The flood control improvements to be maintained include the storm drain facilities constructed for Parcel Map 31832. These facilities include the storm drains, catch basins, outlets and appurtenances that convey the storm drain flow into the Perris Valley Storm Drain Channel.

FC Benefit Zone 42: The flood control improvements to be maintained include the storm drain facilities constructed for Parcel Map 31743. These facilities include the retention basin (Parcel C, Parcel Map 31743), as well as the storm drains, catch basins, inlets, outlets and appurtenances that convey the storm drain flow into the basin.

FC Benefit Zone 43: The flood control improvements to be maintained include interior streets and storm drain facilities constructed for Tract 32769. These facilities include the detention basin (Lot 20, Tract 32769), as well as, the storm drains, catch basins, inlets, outlets and appurtenances that convey the storm drain flow into the basin. After containment, the two-unit pump will bring the flow up to "B" Street, where it will continue in a southerly direction.

FC Benefit Zone 44: The flood control improvements to be maintained include interior streets and storm drain facilities constructed for Tracts 32707 and 32708.

The public storm drain facilities to be maintained include the storm drains, catch basins, channels, drains, dikes, cleanouts, inlets, outlets and appurtenances.

There are also private flood control facilities and appurtenances that will protect flooding within the tracts. Reference is made to the Storm Drain Maintenance Agreement, Tracts 32707 and 32708 between the City of Perris and Stratford Ranch Partners, LLC, as recorded February 8, 2006, as Instrument Number 2006-0098335, in the Office of the Recorder of the County of Riverside, State of California, and by reference, is hereby made a part of this report to the same extent as if said Agreement was attached hereto.

The Agreement identifies the private improvements as interim facilities that will accommodate the storm flow from Benefit Zone 44 until the surrounding area is developed and the ultimate regional detention basin, water quality basin and permanent storm drain facilities are constructed. These improvements are identified as storm drains, channels, drains, dikes, cleanouts, inlets, outlets, the Markham Water Quality Basin, the Nance Water Quality Basin and appurtenances.

Until the regional facilities are constructed, the Agreement sets forth certain requirements for the maintenance and upkeep of these private storm drainage facilities. Within Section 10.3 Annexation to Maintenance Districts, the Agreement requires that "... The City Engineer or designee shall calculate the annual assessment amounts necessary to pay for the maintenance of the Improvements as described herein. The assessment amounts shall be included in the maximum assessment rates(s); however, such amounts will not actually be assessed against the parcels in Tracts 32707 or 32708 unless Developer is in default of this Agreement and fails to cure such default pursuant to Section 8."

FC Benefit Zone 45: The flood control improvements to be maintained include the interior streets and storm drain facilities constructed for Tract 30780. These facilities include the storm drains, catch basins, hydraulic separators (3), cleanouts, inlets, outlets and appurtenances.

FC Benefit Zone 46: The flood control improvements to be maintained include the interior streets and storm drain facilities constructed for Tract 32249. These facilities include the storm drains, catch basins, water treatment systems (3), dikes, and appurtenances.

FC Benefit Zone 47: The flood control improvements to be maintained include the interior streets within Tract 31912.

FC Benefit Zone 48: The flood control improvements to be maintained include the storm drain facilities constructed for CUP 06-0158. These public improvements include a concrete flume, storm drain pipes, laterals, catch basins, manholes, transition/junction structures, and appurtenances.

FC Benefit Zone 49: The flood control improvements to be maintained include the interior streets and storm drain facilities constructed for Tract 31660. These facilities include the storm drains, catch basins, water treatment systems (3), Evans channel, Evans junction basin, inlets, drains, and appurtenances.

FC Benefit Zone 50: The flood control improvements to be maintained include the interior streets and storm drain facilities constructed for Tract 32428. These facilities include the storm drains, catch basins, water treatment systems (2), dikes, inlets, drains, and appurtenances.

FC Benefit Zone 51: The flood control improvements to be maintained include the interior streets and storm drain facilities constructed for Tract 31926. These facilities include the storm drains, catch basins, drains, inlets, outlets, cleanouts and appurtenances.

The storm drain flow will be directed into these facilities and through outlets into the San Jacinto River and into Parcel 1 of Tentative Map 31925. To eliminate pollutants, a bio-swale, also to be maintained, is located at each of the seven outlets. Parcel 1 and the bio-swales are to be maintained by the District.

FC Benefit Zone 52: The flood control improvements to be maintained include the storm drain facilities constructed for PM 35676. These facilities include the storm drain within Perris Boulevard, including catch basins and appurtenances.

In addition, five laterals into Line G-1, including catch basins and appurtenances are to be maintained. It is noted that the Riverside County Flood Control and Water Conservation District is responsible for the maintenance and upkeep of Line G-1.

Interim Facilities to be maintained include the 12" RCP under 1) Perry Street between Brennan and Indian Avenues, 2) Perry Street between Indian and Barrett Avenues, and 3) Barrett Avenue between Perry Street and Ramona Expressway.

FC Benefit Zone 53: The flood control improvements to be maintained include the interior streets and storm drain facilities constructed for Tracts 31650 and 32406. These facilities include the storm drains, clean water filter units (3), catch basins, drains, outlets, and appurtenances.

FC Benefit Zone 54: The flood control improvements to be maintained include the interior streets and storm drain facilities constructed for Tract 31651. These facilities include the storm drains, clean water filter units (2), catch basins, drains, outlets, and appurtenances.

FC Benefit Zone 55: The flood control improvements to be maintained include the interior streets and storm drain facilities constructed for Tract 31240. These facilities include the storm drains, 14-foot X 4.5-foot reinforced concrete box, catch basins, special connections, inlets, outlets, cleanouts, and appurtenances.

The storm drain flow will be directed into these facilities and through outlets into the Perris Valley Storm Drain Channel. To eliminate pollutants and overflow, the flow is diverted to the retention basin (Lot 115, Tract 31240-1) and the water quality basin (Lot L, Tract 31240-1) prior to discharge into the storm drain channel.

Reference is made to the Lease Agreement by and between the City of Perris and P-Murrieta-20 Partners, LLC (Corman Leigh Communities), and by reference, is hereby made a part of this report to the same extent as if said Agreement was attached hereto. This Agreement sets forth that the retention basin (Lot 115, Tract 32041-1) is to be maintained by Corman Leigh Communities. The water quality basin (Lot L, Tract 31240-1) is to be maintained under Flood Control Maintenance District No. 1.

FC Benefit Zone 56: The flood control improvements to be maintained include the storm drain facilities constructed for Parcel Map 33266. These facilities include a 10X5-foot reinforced concrete box, reinforced concrete pipes, catch basins, manholes, junction structures, inlets, outlets and appurtenances that convey the storm drain flow into a water quality basin (privately maintained).

FC Benefit Zone 57: The flood control improvements to be maintained include the storm drain facilities constructed for Parcel Map 34082. These facilities include high-density polyurethane pipes, catch basins, manholes, and appurtenances that convey the storm drain flow into an interim detention basin (Lots 19 and 21) and a water quality basin (Lot D). Maintenance of the water quality basin is provided under Benefit Zone 81, Landscape Maintenance District No. 1.

FC Benefit Zone 58: The flood control improvements to be maintained include the interior streets and storm drain facilities constructed for Tract 34073. These facilities include the storm drains, catch basins, cleanouts and appurtenances.

FC Benefit Zone 59: The flood control improvements to be maintained include the storm drain facilities constructed for DPR 05-0279. These facilities include the storm drains, catch basins, cleanouts and appurtenances.

FC Benefit Zone 60: The flood control improvements to be maintained include the storm drain facilities constructed for DPR 04-0314. These facilities include the storm drains, catch basins, cleanouts and appurtenances.

FC Benefit Zone 61: The flood control improvements to be maintained include the storm drain facilities constructed for PM 34199. These facilities include the force main, storm drains, catch basins, cleanouts and appurtenances.

FC Benefit Zone 63: The flood control improvements to be maintained include the storm drain facilities constructed for PM 31677. These facilities include the channels, storm drains, laterals, box culverts, catch basins, and appurtenances.

FC Benefit Zone 64: The flood control improvements to be maintained include the storm drain facilities constructed for DPR 04-0464. These facilities include the storm drains, interim outlet channel, 16-foot X 4-foot reinforced concrete box, 12-foot X 4-foot reinforced concrete box, catch basins, inlets, outlets, manholes, junction structures, and appurtenances.

FC Benefit Zone 65: Superseded by FC Benefit Zone 105.

FC Benefit Zone 66: The flood control improvements to be maintained include the storm drain facilities constructed for Tract 33549. These facilities include the storm drains and force main, catch basins, manholes, and appurtenances.

FC Benefit Zones 67 and 68: The flood control improvements to be maintained include the storm drain facilities constructed for DPR 10-03-0009. These facilities include the earthen channel, storm drains, catch basins, manholes, junction structures, and appurtenances.

FC Benefit Zone 69: The flood control improvements to be maintained include the storm drain facilities constructed for DPR 07-0045. These facilities include the storm drains, catch basin, manholes, and appurtenances.

FC Benefit Zone 70: The flood control improvements to be maintained include the storm drain facilities constructed for the Perris Valley Aquatic Center. These facilities include the inlet/outlets, storm drains, earthen swale located north of Vista Road, and appurtenances.

FC Benefit Zone 71: The flood control improvements to be maintained include the storm drain facilities constructed for PM 33587. The public facilities include the catch basins, curb inlets, storm drain, and appurtenances and an earthen channel extending from Perris Boulevard to the Perris Valley Storm Drain Channel that convey the storm drain flow to the Perris Valley Storm Drain Channel.

The private facilities include a detention basin and appurtenances.

FC Benefit Zone 72: Superseded by FC Benefit Zone 87.

FC Benefit Zone 73: The flood control improvements to be maintained include the storm drain facilities constructed for PM 34131. The public facilities include the catch basins, sidewalk drains, storm drains, drainage channel, drainage swale/de-silt basin/ slope area, rock-lined ditch, and appurtenances.

The private facilities include storm drains, detention basins (2), emergency spillway basin, and appurtenances.

FC Benefit Zone 74: The flood control improvements to be maintained include the storm drain facilities constructed for CUP 12-04-0015. These facilities include the inlet/outlets, storm drains, and appurtenances.

FC Benefit Zone 75: The flood control improvements to be maintained include the storm drain facilities constructed for Tract 24045-1. These facilities include catch basins, storm drains,

appurtenances, and an earthen channel extending in an easterly direction from the easterly terminus of Business Park Drive.

FC Benefit Zone 76: The flood control improvements to be maintained include the storm drain facilities constructed for the Southeast High School. There are two categories of improvements to be maintained. The first category of improvements includes catch basins, inlets, 18" storm drain pipe, and appurtenances located within the Evans Road and Lemon Avenue rights-of-way. These improvements shall be maintained under Benefit Zone 76 until a third party other than owner of the area, Val Verde Unified School District, connects to or utilizes these improvements for a third party's benefit. In no case, shall Benefit Zone 76 fund the first category of improvements after the 2021/22 Fiscal Year.

The second category of improvements are designated to be maintained by Riverside County Flood Control & Water Conservation District (RCFC&WCD) and include approximately 2,200 lineal feet of a double reinforced concrete box, concrete headwall, concrete pads, maintenance access roads with turnaround, gates and chain link fence, approximately 40 lineal feet of an interim inlet structure, and appurtenances. Upon the completion and acceptance of proposed downstream facilities (Line A-H), the second category of improvements will be maintained by RCFC&WCD. In no case, shall Benefit Zone 76 fund the second category of improvements after the 2021/22 Fiscal Year.

FC Benefit Zone 77: The flood control improvements to be maintained include the interior streets and the storm drain facilities constructed for Tract 30850. The storm drain facilities include catch basins, inlets and outlets; storm drains; detention basins; drainage easements; and appurtenances.

FC Benefit Zone 78: The flood control improvements to be maintained include the storm drain facilities constructed for DPR 12-05-0013. The storm drain facilities include a catch basin, storm drain and appurtenances.

FC Benefit Zone 79: Superseded by FC Benefit Zone 84.

FC Benefit Zone 80: The flood control improvements to be maintained include the storm drain facilities constructed for Parcel 2, PM 36462. The storm drain facilities include catch basins, storm drains and appurtenances.

FC Benefit Zone 81: The flood control improvements to be maintained include the storm drain facilities constructed for PM 36469. The storm drain facilities include catch basins, storm drains and appurtenances.

FC Benefit Zone 82: The flood control improvements to be maintained include the storm drain facilities constructed for PM 36540. The storm drain facilities include catch basins, storm drains, and appurtenances.

FC Benefit Zone 83: The flood control improvements to be maintained include the storm drain facilities constructed for Clearwater Elementary School. The storm drain facilities include a catch basin, storm drains, and appurtenances.

FC Benefit Zone 84: The flood control improvements to be maintained include the storm drain facilities constructed for Parcel 1, PM 36462. The storm drain facilities include catch basins, storm drains, reinforced concrete box culvert and appurtenances.

FC Benefit Zone 85: The flood control improvements to be maintained include the storm drain facilities constructed for DPR 07-09-0018. There are two categories of public improvements to be maintained. The first category of improvements includes the flood control facilities constructed under DPR 07-09-0018. These improvements consist of pipes that direct overflow to Harley Knox Boulevard and Nance Street. The second category of improvements includes flood control facilities to be constructed in the future. These improvements consist of a catch basin, storm drains, and appurtenances.

FC Benefit Zone 86: The flood control improvements to be maintained include storm drain facilities constructed for PM 37043. The public storm drain facilities to be maintained include catch basins; storm drains; and, an earthen channel extending from Perris Boulevard to the Perris Valley Storm Drain Channel.

FC Benefit Zone 87: The flood control improvements to be maintained include storm drain facilities constructed for PM 36010. The public storm drain facilities to be maintained include catch basins, under-sidewalk drains and inlets; storm drains; three culverts (reinforced concrete box culvert); double reinforced concrete box; street undercrossings; emergency spillway; appurtenances; and, an earthen channel extending from Perris Boulevard to the Perris Valley Storm Drain Channel that conveys the storm drain flow to the Perris Valley Storm Drain Channel.

Riverside County Flood Control & Water Conservation District storm drain facilities will be maintained on an interim basis until accepted by the District. Acceptance is pending the completion of certain additional master plans facilities. These District facilities are further identified as follows:

- 1,350 lineal feet combination concrete trapezoidal channel and underground storm drain system with a concrete bulkhead at its upstream terminus (Line E-Stage 2)
- Maintenance Road adjacent to Line E-Stage 2
- Lift Station
- 50 lineal feet of double reinforced concrete box (Line 2)
- 70 lineal feet of reinforced concrete box (Line 3)
- 1,740 lineal feet combination reinforced concrete box, 48" and 54" reinforced concrete pipes underground storm drain system and its associated transition structure (Lat E-4)

FC Benefit Zone 88: The flood control improvements to be maintained include storm drain facilities constructed for CUP 15-05056. The public storm drain facilities to be maintained include a catch basin; storm drain; and, a concrete swale, including grated drop inlet.

FC Benefit Zone 89: The flood control improvements to be maintained include storm drain facilities constructed for CUP 14-09-0001. The public storm drain facilities to be maintained include an under-sidewalk drain/catch basin; storm drains; and, a concrete channel.

FC Benefit Zone 90: The flood control improvements to be maintained include storm drain facilities constructed for DPR 05-0477. The public storm drain facilities to be maintained include catch basins; inlets and outlets; storm drains; and, a reinforced concrete box.

FC Benefit Zone 91: The flood control improvements to be maintained include storm drain facilities constructed for Parcel Map 36726. The public storm drain facilities to be maintained include catch basins, inlets and outlets; storm drains; and, a flow interception ditch along Webster Avenue.

Riverside County Flood Control & Water Conservation District storm drain facilities will be maintained on an interim basis until accepted by the District. Acceptance is pending the completion of certain additional master plans facilities. These District facilities include outlets and connections, 54" and 72" storm drains, and reinforced concrete boxes.

FC Benefit Zone 92: The flood control improvements to be maintained include storm drain facilities constructed for DPR 06-0140. The public storm drain facilities to be maintained include an under-sidewalk drain, channel and storm drains; and, downstream facilities within Patterson Avenue, including catch basins, storm drains and a reinforced concrete box extending to the Oleander Storm Drain Channel.

FC Benefit Zone 93: The flood control improvements to be maintained include storm drain facilities constructed for Parcel 1, PM 36512 and Parcel 1, PM 36582. The public storm drain facilities to be maintained include catch basins, bulkheads and headwalls and storm drain pipe.

Riverside County Flood Control & Water Conservation District storm drain facilities will be maintained on an interim basis until accepted by the District. Acceptance is pending the completion of certain additional master plans facilities. These District facilities include 48", 54", 60", 66", 78" and 90" reinforced concrete pipes, bulkheads and headwalls, and reinforced concrete boxes.

FC Benefit Zone 94: The flood control improvements to be maintained include storm drain facilities constructed for PM 36678. The public storm drain facilities to be maintained include catch basins and storm drain pipe.

Riverside County Flood Control & Water Conservation District storm drain facilities will be maintained on an interim basis until accepted by the District. Acceptance is pending the completion of certain additional master plans facilities. These District facilities include 42" and 48" reinforced concrete pipes and 2,290 lineal feet of reinforced concrete box.

FC Benefit Zone 95: The flood control improvements to be maintained consist of storm drain facilities constructed and maintained under FC Benefit Zone 74. Twenty-five percent of the costs incurred by FC Benefit Zone 74 are to be contributed by FC Benefit Zone 95.

FC Benefit Zone 96: The flood control improvements to be maintained include storm drain facilities constructed for PM 37055. These facilities include catch basins, 18-inch and 24-inch storm drain, a 5-foot X 2-foot reinforced concrete box, 20% of the 8-foot X 6-foot reinforced concrete box along the north boundary of PM 37055 to Patterson Avenue, and 20% of the 5-foot X 2-foot reinforced concrete box from the intersection of Harley Knox Boulevard and Paterson Avenue extending 1,332 lineal feet then extending east in Oleander Avenue 2,210 lineal feet to the Oleander Storm Drain Channel.

FC Benefit Zones 97, 98, and 99: The flood control improvements to be maintained include storm drain facilities constructed for Tracts 36988, 36989, 37262. The first category of improvements includes the flood control facilities that will protect flooding within each benefit zone. These

facilities include water quality basins, catch basins, reinforced concrete storm drain pipes, inlets, outlets, Green Valley Parkway bridge crossing over the Romoland Channel, culverts under Ethanac Road, and other appurtenances that collect, channel and convey the storm drain flow.

The second category of improvements to be maintained includes:

- West Elm Parkway from Goetz Road to Green Valley Parkway,
- Green Valley Parkway from the northeast corner of Tract 37262 to Murrieta Road, and
- Interior streets within the tracts. Maintenance of the street improvements includes annual inspections, slurry seal, grind and overlay of existing pavement, and the replacement of damaged pavement, curb, gutter, and sidewalk.

FC Benefit Zone 100: The flood control improvements to be maintained include storm drain facilities constructed for DPR 16-00015. The improvements include an 18-inch reinforced concrete pipe (RCP) extending from DPR 16-00015 to the existing 24-inch RCP in Markham Street; catch basin, lateral and 20% contribution towards the 84-inch RCP in Indian Avenue abutting DPR 16-00015; and, 20% contribution towards an earthen channel and facilities along the north side of the Ramona Expressway extending from Indian Avenue to the Perris Valley Storm Drain Channel.

FC Benefit Zone 101: The flood control improvements to be maintained include storm drain facilities constructed for CUP 16-05168. The public storm drain facilities to be maintained include catch basins, storm drain pipes and box culverts.

FC Benefit Zone 102: The flood control improvements to be maintained include storm drain facilities constructed for DPR 06-0059. The public storm drain facilities to be maintained include a catch basin, outlet, under sidewalk drain, dikes and storm drain pipes.

FC Benefit Zone 103: The flood control improvements to be maintained include storm drain facilities constructed for PM 37187. The public storm drain facilities to be maintained improvements include catch basins, storm drain pipes, and an earthen channel and facilities along the north side of the Ramona Expressway extending from Indian Avenue to the Perris Valley Storm Drain Channel.

FC Benefit Zone 104: The flood control improvements to be maintained include storm drain facilities constructed for PM 35268. There are two categories of improvements to be maintained under Benefit Zone 104. The first category of improvements includes catch basins, inlets, headwall, median drains, and storm drain pipe.

The second category of improvements includes a 10-foot by 5-foot reinforced concrete box (RCB) and a 20-foot wide concrete channel leading from the RCB to the privately maintained detention basin. Improvements within the second category are to be maintained on an interim basis pending the completion of certain master plan facilities. At that time, the channel and detention basin are to be abandoned and the RCB is to be maintained by Riverside County Flood Control and Water Conservation District. Costs for the maintenance of the second category of improvements are shared with Benefit Zone 105, based on the net area within each Benefit Zone.

FC Benefit Zone 105: The flood control improvements to be maintained include storm drain facilities constructed for DPR 06-0635. There are two categories of improvements to be maintained under Benefit Zone 105. The first category of improvements includes catch basins, median drains, and storm drain pipe.

The second category of improvements includes a 10-foot by 5-foot reinforced concrete box (RCB) and a 20-foot wide concrete channel leading from the RCB to the privately maintained detention basin. Improvements within the second category are to be maintained on an interim basis pending the completion of certain master plan facilities. At that time, the channel and detention basin are to be abandoned and the RCB is to be maintained by Riverside County Flood Control and Water Conservation District. Costs for the maintenance of the second category of improvements are shared with Benefit Zone 104, based on the net area within each Benefit Zone.

FC Benefit Zone 106: The flood control improvements to be maintained include catch basins, storm drain pipe and a detention basin constructed under PM 33266 (FC Benefit Zone 56) that benefit PM 35762. Assessments levied under FC Benefit Zone 106 fund, in part, costs incurred by FC Benefit Zone 56.

FC Benefit Zone 108: The flood control improvements to be maintained include drain facilities constructed for DPR 16-00013. There are two categories of improvements to be maintained under Benefit Zone 108.

The first category of improvements includes a catch basin, reinforced concrete (RCP) storm drain pipe, and appurtenances, all located within the public right-of-way. Improvements within this category are to be maintained by Benefit Zone 108 in perpetuity.

The second category of improvements includes 36-inch RCP and a 6-foot wide concrete channel leading from the 30-inch RCP to the Perris Valley Storm Drain Channel. Improvements within the second category are to be maintained on an interim basis pending the completion of certain master plan facilities. At that time, it is anticipated that the channel will be abandoned.

FC Benefit Zone 109: The flood control improvements to be maintained for CUP 16-05258 include drain facilities constructed for the northwest corner of the intersection of Perris Boulevard and Ramona Expressway. The improvements to be maintained under Benefit Zone 109 include a Reinforced concrete storm drain pipe and appurtenances, and a contribution, based on frontage, towards the maintenance of the channel that extends to and from the property easterly to the Perris Valley Storm Drain Channel.

FC Benefit Zone 110: The flood control improvements to be maintained include storm drain facilities constructed under PR 17-05194. The public storm drain facilities to be maintained include a catch basin, storm drain pipe, and appurtenances. It is noted that the catch basin and a portion of the storm drain pipe to be maintained are located within the property line. The remaining improvements are located within the public right-of-way.

FC Benefit Zone 111: The flood control improvements to be maintained include storm drain facilities that will accommodate the storm flow and protect PM 37304 from inundation. The facilities include catch basins, storm drain pipes, and appurtenances all located in the public right-of-way.

FC Benefit Zone 112: The flood control improvements to be maintained include storm drain facilities that will accommodate the storm flow and protect PM 37343 from inundation. The improvements to be maintained include catch basins, storm drain pipes, and appurtenances.

FC Benefit Zone 113: The improvements to be maintained under TR 32497 include catch basins, storm drain pipes, and appurtenances all located within the public right-of-way.

It is noted that all private on-site storm drainage facilities and basins identified within the property line are to be maintained by the Homeowner's Association and not the City of Perris.

FC Benefit Zone 114: The improvements to be maintained under PM 36770 include catch basins, storm drain pipes, and appurtenances all located within the public right-of-way.

FC Benefit Zone 115: The improvements to be maintained under PM 37278 include a catch basin, storm drain pipes, and appurtenances all located in the public right-of-way.

FC Benefit Zone 116: The improvements to be maintained under DPR 19-00003 include an inlet, catch basins, storm drain pipes, and appurtenances all located in the public right-of-way. Improvements are to be maintained on an interim basis pending the completion of certain master planned facilities.

FC Benefit Zone 117: The improvements to be maintained under DPR 18-00006 include curb drains and appurtenances all located in the public right-of-way.

FC Benefit Zone 118: The flood control improvements to be maintained include drain facilities constructed for PM 37457. There are two categories of improvements to be maintained under Benefit Zone 118.

The first category of improvements is to be maintained in perpetuity and includes two catch basins, storm drain pipes, and appurtenances all located in the public right-of-way.

The second category of improvements are to be maintained on an interim basis pending the completion of certain master plan facilities and acceptance by Riverside County Flood Control and Water Conservation District (RCFC&WCD). This category includes two catch basins, storm drain pipes, a reinforced concrete box, transition structure to collect runoff discharge from the existing drainage facility to the west, convey it through the property, and discharge the flow into the existing box culvert at the intersection of Indian Ave.

Assessor's Parcel Number 302-050-036 was previously annexed into Flood Control Maintenance District No.1 within Benefit Zone 87. The location of this parcel and nature of improvements maintained under Benefit Zone 118 lends it to be included as a part of Benefit Zone 118. With the annexation of Benefit Zone 118, this parcel will detach from Benefit Zone 87 and will only be assessed under Benefit Zone 118 commencing in Fiscal Year 2021/22.

FC Benefit Zone 119: The flood control improvements to be maintained include drain facilities constructed for TR 36648. There are two categories of improvements to be maintained under Benefit Zone 119.

The first category of improvements are to be maintained in perpetuity and includes forty-eight catch basins, 18-, 24-, 30-, 36-, 42-, 48-, 66- inch reinforced concrete (RCP) storm drain pipes; double 36- inch RCP, an 8-foot by 4-foot reinforced concrete box (RCB), transitions to collect

runoff discharge from the drainage facility, convey it through the property, and discharge the flow into the Perris Valley Storm Drain Channel, and appurtenances located within the public right-of-way.

The second category of improvements to be maintained under Benefit Zone 119 are the shared cost for the maintenance of the facilities on Evans Road. These facilities include 4 catch basins along Evans road, 24-, 36-, 48- inch reinforced concrete (RCP) storm drain pipes, and 8" HDPE Storm Drain Pipes.

FC Benefit Zone 120: The improvements to be maintained under DPR 19-00007 include an inlet, catch basins, 18-, 36- and 42-inch reinforced concrete (RCP) storm drain pipes, and appurtenances, all located within the public right-of-way.

FC Benefit Zone 121: The improvements to be maintained under PM 37760 include an inlet, fifteen (15) catch basins, 18-, 24-, 30-, 33- and 36-inch reinforced concrete (RCP) storm drain pipes, and appurtenances, all located within the public right-of-way.

FC Benefit Zone 122: The improvements to be maintained under DPR 07-0119 include an inlet, catch basins, 18-, 24-, 30- and 36-inch reinforced concrete (RCP) storm drain pipes, and appurtenances, all located within the public right-of-way.

FC Benefit Zone 123: The improvements to be maintained under DPR 18-00011 include an inlet, 18- double reinforced concrete (RCP) storm drain pipes, 30-inch reinforced concrete (RCP) storm drain pipes, and appurtenances, all located within the public right-of-way.

FC Benefit Zone 124, 125, 126, 127, 128: The improvements to be maintained under TR 37223 37722 37816 37817 37818 include facilities that will accommodate the storm flow impacting and generated within each benefit zone. All improvements to be maintained will be located in public rights-of-way and easements. There are two categories of improvements to be maintained.

The first category of improvements includes the flood control facilities that will protect flooding within each benefit zone. These facilities include reinforced concrete storm drain pipes, inlets and other appurtenances that collect, channel and convey the storm drain flow.

The second category of improvements to be maintained includes:

- Watson Road from the Eastern boundary of Tract 37817 to Murrieta Road,
- Green Valley Parkway from the Ethanac Road to Murrieta Road
- Murrieta Road from Watson Road to Green Valley Parkway, and
- Interior streets within Tracts 37223 and 37722

FC Benefit Zone 129: The improvements to be maintained under DPR 20-00011 include a catch basin, transition structure, 18-, and 30-inch reinforced concrete (RCP) storm drain pipes, and appurtenances, all located within the public right-of-way.

FC Benefit Zone 130: The improvements to be maintained under DPR 16-00001 includes on-site flood control facilities with connections to off-site public facilities for overflow. The off-site improvements to be maintained under DPR 16-00001 include 24-inch reinforced concrete (RCP) storm drain pipes, 2 catch basins, and appurtenances located within the public right-of-way.

FC Benefit Zone 131: The improvements to be maintained under CUP 09-01-0008 include 24-, 30- and 36-inch reinforced concrete (RCP) storm drain pipes, catch basins and appurtenances located within the public right-of-way.

FC Benefit Zone 132: The improvements to be maintained under PM 37988 includes 42-inch reinforced concrete (RCP) storm drain pipes, and appurtenances, all located within the public right-of-way. Improvements are to be maintained by Benefit Zone 132 in perpetuity with the exception of approximately 207 LF RCP which may be maintained on an interim basis by Benefit Zone 132 pending turnover to Riverside County Flood Control District.

FC Benefit Zone 133: The improvements to be maintained under DPR 20-00017 includes on-site flood control facilities with connections to off-site public facilities for overflow. The off-site improvements to be maintained under Benefit Zone 133 (“BZ133”) include 24-inch and 30-inch reinforced concrete (RCP) storm drain pipes, 2 catch basins, and appurtenances located within the public right-of-way.

FC Benefit Zone 134: The improvements to be maintained under DPR 21-00001 includes on-site flood control facilities with connections to off-site public facilities for overflow. The off-site improvements to be maintained under Benefit Zone 134 (“BZ134”) include an outlet and appurtenances located within the public right-of-way. Improvements are to be maintained by Benefit Zone 134 in perpetuity.

FC Benefit Zone 135: The improvements to be maintained under TR 36647 include nineteen (19) catch basins, 18-, 24-, 36-, and 42- inch reinforced concrete (RCP) storm drain pipes; three headwalls and transitions to collect runoff discharge from the drainage facility, convey it through the property, and discharge the flow into the Perris Valley Storm Drain Channel, and appurtenances located within the public right-of-way.

The interior streets within Tracts 36647 are the second category of improvements to be maintained. Maintenance of the street improvements including slurry seal, grind and overlay of existing pavement, and the replacement of damaged pavement, curb, gutter, and sidewalk.

FC Benefit Zone 136: The improvements to be maintained under DPR 21-00003 include two catch basins, 18- and 24-inch reinforced concrete (RCP) storm drain pipes, and appurtenances, all located within the public right-of-way.

FC Benefit Zone 137: The improvements to be maintained under DPR 19-00016 include inlets, catch basins, transition structures, 18-, 24-, 30- and 36-inch reinforced concrete (RCP), 1.5-foot by 5- foot and 8-foot by 4-foot reinforced concrete box (RCB) storm drain pipes, and appurtenances, all located within the public right-of-way.

FC Benefit Zone 138, 139, 140: The improvements to be maintained under TR 31659 32041-1 33338 includes facilities that will accommodate the storm flow and protect Tracts 31659, 32041-1, and 33338 from inundation. The first category of off-site improvements to be maintained under BZ138, 139, & 140 include 18-, 24-, 30-, 36- and 42-inch reinforced concrete (RCP) storm drain pipes, catch basins, inlets and outlets, headwalls, transition structures and appurtenances located within the public right-of-way. Tract 31659 also has two pump stations within the storm drain basins.

The second category of improvements are facilities that will be maintained by the City of Perris on an interim basis but will ultimately be maintained by the Riverside County Flood Control and

Water Conservation District (RCFC&WCD). These facilities are associated with Tracts 31659 and 32041-1 and will be levied until the facility maintenance is transferred to RCFC&WCD. These facilities include 48" RCP, a double 6' box culvert, single and double 8' box culverts, a single 12' box culvert, a headwall, transition structures, and trap channel as shown on the RCFC&WCD storm drain plans for these Tracts.

The interior streets within Tracts 31659, 32041-1, and 33338 are the third category of improvements to be maintained. Maintenance of the street improvements including slurry seal, grind and overlay of existing pavement, and the replacement of damaged pavement, curb, gutter, and sidewalk. Maintenance of the street improvements including slurry seal, grind and overlay of existing pavement, and the replacement of damaged pavement, curb, gutter, and sidewalk.

FC Benefit Zone 141: The improvements to be maintained under DPR 22-00003 include catch basins, 18-, 24-, and 30-inch reinforced concrete (RCP), and appurtenances, all located within the public right-of-way.

FC Benefit Zone 142: The improvements to be maintained under DPR 22-00010 include catch basins, a Headwall, an inlet, 18-, 24-, 60, and double 36-inch reinforced concrete (RCP), and appurtenances, all located within the public right-of-way. Additionally, Benefit Zone 142 will contribute its fair share for the maintenance of existing facilities that will benefit the development.

FC Benefit Zone 143: The improvements to be maintained under DPR 16-00012 include a catch basin, 15- inch reinforced concrete (RCP), and appurtenances, all located within the public right-of-way. The project's 15-inch RCP lateral will connect to existing Riverside County Flood Control and Water Conservation District improvements.

FC Benefit Zone 144: The improvements to be maintained under DPR 21-00005 include three (3) catch basins, two (2) inlets, 18-, 24-, 30- and 36-inch reinforced concrete (RCP), and appurtenances, all located within the public right-of-way. The project will connect to CalTrans Line B along Harley Knox Blvd.

FC Benefit Zone 145: The improvements to be maintained under CUP 22-05055 include 24-inch reinforced concrete (RCP), and appurtenances, all located within the public right-of-way.

FC Benefit Zone 146: The improvements to be maintained under DPR 16-00012 include 24-inch storm drain pipes that connect to the Perris storm drain system. The project connects to the Perris Valley Line E and downstream facilities along Indian Avenue to the Perris Valley Storm Drain Channel.

FC Benefit Zone 147: The flood control improvements to be maintained includes facilities that will accommodate the storm flow and protect DPR 20-00014 from inundation. The improvements include 30-inch reinforced concrete (RCP), and appurtenances, that connects the on-site facilities to the Perris Lateral D3A located within the public right-of-way. In addition, existing facilities that provide benefit to this project include two (2) catch basins, 18-inch and 24-inch RCP pipes which are adjacent to the project; as well as 36- and 48-inch pipes which have shared contribution based on its area as a percentage of the tributary area of Line D3A within the City of Perris.

FC Benefit Zone 148: The flood control improvements to be maintained includes facilities that will accommodate the storm flow and protect DPR 18-00001, DPR 18-00007, & DPR 21-00007 from inundation. The improvements include 18- and 24-inch reinforced concrete (RCP) in Business Park Drive, four (4) catch basins along Business Park Drive, an earthen channel extending in an

easterly direction from the easterly terminus of Business Park Drive, and 15-inch RCP from the earthen channel to storm drain on Rider Street. In addition, this project benefits from 18" RCP that connect the on-site facilities to the public facilities along Business Park Drive.

FC Benefit Zone 149: The flood control improvements to be maintained includes facilities that will accommodate the storm flow and protect PM 37437 from inundation. The first category of improvements consist of 48-inch RCP connecting the project to Perris Valley MDP Line A-B.

The second category of improvements to be maintained under this project include infrastructure with five (5) catch basins, 24- and 30-inch reinforced concrete storm drain pipes, and appurtenances, all located within the public right-of-way on Redlands Avenue. In addition, there are 18- and 24-inch RCP and two (2) inlets on Rider Street that are shared with other properties along Rider Street.

FC Benefit Zone 150: The flood control improvements to be maintained includes facilities that will accommodate the storm flow and protect Tract 38071-1 from inundation. The first category of improvements to be maintained under Tract 38071-1 include eleven (11) catch basins, 18-, 30-, and 36- inch reinforced concrete (RCP) storm drain pipes; two headwalls and transitions to collect runoff discharge from the drainage facility, convey it through the property, and discharge the flow into the Perris Valley Storm Drain Channel, and appurtenances located within the public right-of-way. In addition, there is an interim basin designated as 'Lot A' or Tract 38071-1. The interim plans have approximately 317' of 24" HDPE Pipe that flows from the basin to the DWR channel, but the final plans for the 'Lot A' basin storm drain has approximately 750' of 42" RCP.

The interior streets within Tracts 38071-1 are the second category of improvements to be maintained. Maintenance of the street improvements including slurry seal, grind and overlay of existing pavement, and the replacement of damaged pavement, curb, gutter, and sidewalk.

FC Benefit Zone 151: The flood control improvements to be maintained includes facilities that will accommodate the storm flow and protect DPR 20-00019 from inundation. The first category of improvements includes three parkway drains located within the public right-of-way on Harley Knox Boulevard. It also includes existing facilities consisting of two (2) catch basins and HDPE and RCP connection pipes along Harley Knox Boulevard and Indian Avenue.

The second category of improvements includes existing downstream infrastructure all located within the public right-of-way from Indian Avenue to the Perris Valley Storm Drain Channel.

FC Benefit Zone 152: The flood control improvements to be maintained includes facilities that will accommodate the storm flow and protect PM 37438 from inundation. The first category of improvements includes one catch basin, 18-inch reinforced concrete storm drain pipes, one outlet, one lift station, and appurtenances, all located within the public right-of-way on Morgan Street.

The second category of improvements includes existing infrastructure with four catch basins, 18-inch reinforced concrete storm drain pipes, and appurtenances, all located within the public right-of-way on Redlands Avenue.

FC Benefit Zone 153: The flood control improvements to be maintained includes facilities that will accommodate the storm flow and protect DPR 21-00017 from inundation. The first category of improvements includes one inlet and one 48" parkway drain located within the public right-of-way on Rider Street.

The second category of improvements includes existing infrastructure all located within the public right-of-way of Rider Street. These facilities include 6' x 4' reinforced concrete box (RCB) and 7' x 4.5' RCB. Improvements within the second category are to be maintained until the facilities are accepted by the Riverside County Flood Control and Water Conservation District.

FC Benefit Zone 154: The flood control improvements to be maintained includes facilities that will accommodate the storm flow and protect Tract 37038 from inundation. The improvements include 36" RCP located within the public right-of-way on Dunlap Drive that connects the project to Line A which is maintained by Riverside County. Improvements also include 12" PVC drain pipes from the basins along Lemon Avenue.

FC Benefit Zone 155: The flood control improvements to be maintained includes facilities that will accommodate the storm flow and protect DPR 21-00013 from inundation. The first category of improvements includes four (4) catch basins and 18-, 24, and 36-inch RCP pipe branching from Lateral "E" and "E7".

The second category of improvements includes infrastructure improvements of Lateral "E" that are located within the project boundaries and along the project boundaries on Webster Avenue and Nevada Avenue. These improvements include 60-inch RCP pipe that will connect to the Perris Valley MDP Line "E" on Ramona Expressway. Improvements within the second category are to be maintained by the City of Perris on an interim basis until turned over to the Riverside County Flood Control and Water Conservation District ("RCFC&WCD").

The third category of improvements includes the downstream infrastructure improvements along Romona Expressway that are maintained by the City of Perris. These improvements include RCP Pipe, box culvert, open channel, a lift station, and Corrugated Metal Pipes (CMP) that channel storm flow to the PVSD Channel. These facilities will be maintained on an interim basis until accepted by RCFC&WCD.

FC Benefit Zone 156: The flood control improvements to be maintained includes facilities that will accommodate the storm flow and protect Tracts 31157, 31157-1, 31157-2 & 31157-3 from inundation. All improvements to be maintained will be located in public rights-of-way and easements. There are three categories of improvements to be maintained.

The first category of improvements to be maintained under Benefit Zone 156 are local in-tract improvements to be maintained in perpetuity. These improvements include catch basins, 18-, 24, 30-, and 36- inch reinforced concrete (RCP) storm drain pipes, and transition structures to collect and convey runoff discharge from the property to water quality basins, and discharge the flow into the Perris Valley Storm Drain Channel.

The interior streets within Tracts 31157, 31157-1, 31157-2 & 31157-3 are the second category of improvements to be maintained.

The third category of improvements is the contribution towards the maintenance and upkeep of storm drains and streets for the infrastructure on Evans Road, Park West Drive and Tracy Street within Parcel Map 38375.

FC Benefit Zone 157: The flood control improvements to be maintained includes facilities that will accommodate the storm flow and protect DPR 22-00011 from inundation.

There are four categories of improvements to be maintained under Benefit Zone 157. The first category of improvements include, but are not limited to, 12- and 18-inch reinforced concrete pipes (RCP), ten (10) catch basins, and appurtenances located within the public right-of-way along Indian Avenue.

The second category of improvements has existing improvements that include, but are not limited to, 18-, 21-, 24-, 30-, 33-, 54-, 60- inch reinforced concrete pipes (RCP), open channels, one (1) pump station, and appurtenances located within the public right of way along Brennan Avenue.

The third category of improvements are existing downstream facilities that include but are not limited to 36-inch reinforced concrete pipes (RCP), 24-, 36-, and 48-inch corrugated metal pipes (CMP), open channels, one (1) pump station, and appurtenances, all located within the public right-of-way along Ramona Expressway.

The fourth category of improvements are existing downstream facilities along Ramona Expressway that are to be maintained on an interim basis by the City of Perris until they are turned over to the Riverside County Flood Control and Water Conservation District Facilities. These improvements include but are not limited to 30-inch reinforced concrete pipes (RCP), reinforced concrete boxes (RCB) of different sizes, open channels, and appurtenances, all located within the public right-of-way along Ramona Expressway.

FC Benefit Zone 158: The flood control improvements to be maintained includes facilities that will accommodate the storm flow and protect DPR 22-00008 from inundation. Improvements that are to be installed include but are not limited to 18-, 24-, 36-, 48- and 60-inch reinforced concrete (RCP) in Placentia Avenue, one (1) curb drain, and four (4) catch basins along Placentia Avenue, all located within the public right-of-way.

FC Benefit Zone 159: The flood control improvements to be maintained includes facilities that will accommodate the storm flow and protect CUP 19-05295 from inundation.

The improvements to be maintained under Benefit Zone 159 include newly installed 18" reinforced concrete storm drain pipes (RCP) and one (1) catch basin located within the public right-of-way. The project also benefits from existing 18" and 24" RCP on Navajo Road.

FC Benefit Zone 160: The flood control improvements to be maintained includes facilities that will accommodate the storm flow and protect DPR 20-00020 from inundation.

There are three categories of maintenance improvements for this annexation to Benefit Zone 160 ("BZ 160"). The first category is for newly built permanent improvements solely for Benefit Zone 160 and includes 24" reinforced concrete storm drain pipes (RCP) and one catch basin located within the public right-of-way on the west side of Redlands Avenue.

The second category of improvements are the shared existing storm drain facilities line A-B-10 along Redlands Avenue. BZ 160's share of these facilities is based on its area as a percentage of the tributary area within the City. Based on this calculation, BZ 160 will contribute 35.8% of the maintenance cost of the shared facilities.

The third category of improvements is for the interim maintenance of improvements along east side of Redlands Avenue adjacent to DPR 20-00020. The improvements include 24" reinforced concrete storm drain pipes (RCP) and one catch basin located within the public right-of-way of Redlands Avenue.

FC Benefit Zone 161: The flood control improvements to be maintained includes facilities that will accommodate the storm flow and protect DPR 15-00014 from inundation.

There are two categories of improvements to be maintained under Benefit Zone 161. The first category of improvements includes four (4) catch basins, one inlet, 18-inch, 24-inch, and 33-inch reinforced concrete pipes (RCP), and appurtenances, located within the public right-of-way on Perris Boulevard and on Barrett Avenue.

The second category of improvements are downstream facilities that include 36-inch, 48inch, and 54-inch reinforced concrete storm drain pipes (RCP), 48-inch corrugated metal pipes (CMP), and appurtenances, all located within the public right-of-way on Perris Boulevard.

FC Benefit Zone 162: The flood control improvements to be maintained includes facilities that will accommodate the storm flow and protect DPR 21-00012 from inundation.

The improvements to be maintained under Benefit Zone 162 include a catch basin and 18” Reinforced Concrete Pipe (RCP) located within the public right-of-way on Flame Avenue and Medical Center Drive that connects the project to Line K-6 which is maintained by Riverside County. Improvements also include a catch basin and 21” RCP pipe along Orange Avenue which are shared with Zone BZ 18B.

FC Benefit Zone 163: The flood control improvements to be maintained includes facilities that will accommodate the storm flow and protect CUP 18-05248 from inundation.

The improvements to be maintained under Benefit Zone 163 include one catch basin and one 48” reinforced concrete storm drain pipe (RCP) located within the public right-of-way on Nuevo Road. The 48” RCP benefits additional properties along Nuevo Road, and therefore the costs associated with the maintenance of the RCP will be shared with BZ 163. Based on the calculation of the area of BZ 163 to the tributary area along Nuevo Road, BZ 163 will contribute 10% to the maintenance of the shared facilities.

FC Benefit Zone 164: The flood control improvements to be maintained includes facilities that will accommodate the storm flow and protect PM 38518 from inundation. These public improvements channel, contain and convey the storm flow away from the property and towards the Perris Valley Storm Drain Channel.

A first category of improvements to be maintained under Benefit Zone 164 (“BZ 164”) include, but are not limited to, laterals consisting of 18-, 24-, 30- and 36-inch reinforced concrete pipes (RCP) and thirteen (13) catch basins, and appurtenances located within the public right-of-way along “A” Street, Watson Road and Mapes Road. They also include 18- and 48-inch RCP, a 66” x 30” Reinforced Concrete Box (RCB), and six (6) catch basins for Line A on Goetz Road.

In addition, the project benefits from storm drain improvements along Ellis Avenue and Case Road that help facilitate access to BZ 164. The improvements on Ellis Avenue include but are not limited to 18-, 24-, 30- and 36-inch RCP and four (4) catch basins. The improvements on Case Road include but are not limited to five (5) inlets, 36-inch RCP, and an Earthen Channel. The estimated annual maintenance is separated out as the second category of cost.

A third category of benefits include improvements within the channel along Watson Rd. Maintenance items include a 16’ x 8’ transition structure, 18” HDPE pipe, 24, 30, and 36-inch

RCP, an 8' x 4' RCB culvert, 10' x 4', RCB, spreader pipe system inlet, and sump pumps. The channel is designated for maintenance by the Property Owner's Association.

FC Benefit Zone 165: The flood control improvements to be maintained includes facilities that will accommodate the storm flow and protect DPR 20-00021 from inundation. These public improvements channel, contain and convey the storm flow away from the property.

There are two categories of maintenance improvements for this annexation to Benefit Zone 165 ("BZ 165"). The first category is for the maintenance of improvements along east side of Redlands Avenue adjacent to DPR 20-00021. The improvements include 24" reinforced concrete storm drain pipes (RCP) and one catch basin located within the public right-of-way of Redlands Avenue.

The second category of improvements are the shared existing storm drain facilities line AB-10 along Redlands Avenue. BZ 165's share of these facilities is based on its area as a percentage of the tributary area within the City. Based on this calculation, BZ 165 will contribute 20.8% of the maintenance cost of the shared facilities.

FC Benefit Zone 166: The flood control improvements to be maintained includes facilities that will accommodate the storm flow and protect CUP 20-05101 from inundation. These public improvements channel, contain and convey the storm flow away from the property and towards the Perris Valley Storm Drain Channel.

The improvements to be maintained under Benefit Zone 166 include existing facilities that were installed in anticipation of future development within the area. The improvements include two catch basins, 18" reinforced concrete storm drain pipe ("RCP") laterals, and a 24" RCP located within the public right-of-way on Harley Knox Boulevard. In addition, there are downstream 36-inch and 48-inch RCP that have shared contribution based on its area as a percentage of the tributary area of Line D3A within the City of Perris. The facilities are shared with BZ 114, BZ 147, and future development along Harley Knox Boulevard. Based on this calculation, BZ 166 will contribute 4.21% to the maintenance of the shared facilities.

/// ESTIMATE OF COSTS

The 1982 Act provides that the estimated costs of the improvements shall include the total cost of the improvements for Fiscal Year 2026/27, including incidentals, which may include a 6-month tax roll reserve provides funding for the cost of servicing and maintenance prior to the receipt of tax collections from the County of Riverside. The fiscal year begins July 1 and the first installment from the tax roll collections are usually distributed by the County of Riverside the following January.

The 1982 Act also provides that the amount of any surplus, deficit, or contribution be included in the estimated cost of improvements. The net amount to be assessed on the lots or parcels within each FC Benefit Zone is the total cost of maintenance and servicing with adjustments either positive or negative for reserves, surpluses, deficits, and/or contributions.

Estimated costs of improvements for the FC Benefit Zones are voluminous and not bound in this report, but by this reference, are incorporated and made a part of this report. The estimated costs are on file at the City, where they are available for public inspection.

**FISCAL YEAR 2026/27 COST ESTIMATE
FLOOD CONTROL MAINTENANCE DISTRICT NO. 1
CITY OF PERRIS**

Benefit Zone	Projected FY 2025/26 Balance	FY 2026/27 Assessment	Subtotal Funds	Maintenance	Slurry Seal	Subtotal Costs	Systems Management	Tax Roll Reserve	Street Reserve	Channel, Reserves & Projects	Estimated End of Year
FC 2	\$24,946.18	\$12,503.28	\$37,449.46	\$19,778.40	0.00	\$19,778.40	\$5,696.29	\$9,889.20	\$0.00	\$2,085.57	\$0.00
FC 5	9,163.45	4,534.00	13,697.45	2,066.40	0.00	2,066.40	595.13	1,033.20	0.00	10,002.72	0.00
FC 6	66,052.90	23,385.91	89,438.81	15,082.48	0.00	15,082.48	4,343.84	7,541.24	0.00	62,471.25	0.00
FC 14A	49,375.57	14,261.38	63,636.95	19,768.27	0.00	19,768.27	5,693.37	9,884.14	0.00	28,291.17	0.00
FC 14B	165,300.81	48,453.26	213,754.07	66,180.73	0.00	66,180.73	19,060.43	33,090.37	0.00	95,422.54	0.00
FC 14C	92,735.13	24,073.26	116,808.39	17,601.52	0.00	17,601.52	5,069.34	8,800.76	0.00	85,336.77	0.00
FC 15	117,776.94	77,168.29	194,945.23	18,045.21	0.00	18,045.21	5,197.12	9,022.61	0.00	162,680.29	0.00
FC 16	30,216.22	23,859.42	54,075.64	13,978.80	0.00	13,978.80	4,025.97	6,989.40	0.00	29,081.47	0.00
FC 17	37,446.41	10,587.17	48,033.58	2,656.80	0.00	2,656.80	765.17	1,328.40	0.00	43,283.21	0.00
FC 18A	9,093.37	5,516.32	14,609.69	3,247.20	0.00	3,247.20	935.21	1,623.60	0.00	8,803.68	0.00
FC 18B	13,485.50	3,943.05	17,428.55	1,180.80	0.00	1,180.80	340.08	590.40	15,812.12	0.00	(494.85)
FC 19	2,119.37	1,799.16	3,918.53	2,084.20	0.00	2,084.20	600.26	1,042.10	0.00	191.97	0.00
FC 21	21,935.75	4,833.72	26,769.47	1,180.80	0.00	1,180.80	340.08	590.40	0.00	24,658.19	0.00
FC 22	194,603.12	49,345.66	243,948.78	75,282.64	0.00	75,282.64	21,681.83	37,641.32	0.00	109,342.99	0.00
FC 23	28,866.38	8,473.81	37,340.19	4,306.50	0.00	4,306.50	1,240.30	2,153.25	0.00	29,640.14	0.00
FC 24	639,079.07	103,766.00	742,845.07	34,512.72	0.00	34,512.72	9,939.86	17,256.36	627,593.31	53,542.82	0.00
FC 25	930,850.66	163,049.04	1,093,899.70	19,961.05	0.00	19,961.05	5,748.90	9,980.53	913,571.34	144,637.87	0.00
FC 26	144,278.31	30,496.79	174,775.10	6,751.75	0.00	6,751.75	1,944.54	3,375.87	4,638.96	158,063.98	0.00

Benefit Zone	Projected FY 2025/26 Balance	FY 2026/27 Assessment	Subtotal Funds	Maintenance	Slurry Seal	Subtotal Costs	Systems Management	Tax Roll Reserve	Street Reserve	Channel, Reserves & Projects	Estimated End of Year
FC 27	\$54,459.44	\$23,837.49	\$78,296.93	\$5,201.10	\$0.00	\$5,201.10	\$1,497.95	\$2,600.55	\$57,815.21	\$11,182.12	\$0.00
FC 28	152,872.43	34,801.35	187,673.78	15,427.07	0.00	15,427.07	4,443.08	7,713.53	195,934.61	0.00	(35,844.50)
FC 29	303,424.09	52,646.58	356,070.67	33,236.61	0.00	33,236.61	9,572.33	16,618.31	292,571.97	4,071.45	0.00
FC 31	891,384.23	130,927.86	1,022,312.09	21,181.40	0.00	21,181.40	6,100.36	10,590.70	935,231.46	49,208.17	0.00
FC 32A	76,308.62	19,334.36	95,642.98	16,851.28	0.00	16,851.28	4,853.26	8,425.64	197.01	65,315.79	0.00
FC 32B	315,464.37	59,921.44	375,385.81	45,099.30	0.00	45,099.30	12,988.85	22,549.65	68,854.86	225,893.15	0.00
FC 33	15,862.42	4,674.00	20,536.42	2,358.56	0.00	2,358.56	679.28	1,179.28	0.00	16,319.30	0.00
FC 34	564,427.15	104,762.44	669,189.59	62,839.62	0.00	62,839.62	18,098.17	31,419.81	449,718.69	107,113.30	0.00
FC 35B	259,630.64	40,644.45	300,275.09	8,722.58	0.00	8,722.58	2,512.15	4,361.29	246,895.65	37,783.42	0.00
FC 36	43,389.45	7,592.58	50,982.03	1,476.00	0.00	1,476.00	425.10	738.00	0.00	48,342.93	0.00
FC 37	38,946.97	8,246.52	47,193.49	6,419.82	0.00	6,419.82	1,848.94	3,209.91	0.00	35,714.82	0.00
FC 38	18,698.65	4,557.79	23,256.44	590.40	0.00	590.40	170.04	295.20	0.00	22,200.80	0.00
FC 39	210,700.85	34,649.02	245,349.87	16,519.84	0.00	16,519.84	4,757.81	8,259.92	0.00	215,812.30	0.00
FC 40	198,632.76	39,354.56	237,987.32	7,258.50	0.00	7,258.50	2,090.49	3,629.25	117,812.69	107,196.39	0.00
FC 41	71,560.75	12,997.83	84,558.58	7,585.80	0.00	7,585.80	2,184.75	3,792.90	0.00	70,995.13	0.00
FC 43	45,272.23	13,825.16	59,097.39	32,177.80	0.00	32,177.80	9,267.39	16,088.90	5,946.05	0.00	(4,382.75)
FC 44	728,052.16	112,984.33	841,036.49	42,983.96	0.00	42,983.96	12,379.62	21,491.98	539,458.44	224,722.49	0.00
FC 45	314,144.47	72,205.16	386,349.63	49,092.55	0.00	49,092.55	14,138.93	24,546.28	286,114.95	12,456.92	0.00
FC 46	441,902.44	90,970.74	532,873.18	49,997.16	0.00	49,997.16	14,399.47	24,998.58	467,604.07	0.00	(24,126.10)
FC 48	114,676.66	30,485.93	145,162.59	4,203.60	0.00	4,203.60	1,210.66	2,101.80	0.00	137,646.53	0.00
FC 49	541,161.53	87,364.70	628,526.23	17,642.70	0.00	17,642.70	5,081.20	8,821.35	330,035.77	266,945.21	0.00

Benefit Zone	Projected FY 2025/26 Balance	FY 2026/27 Assessment	Subtotal Funds	Maintenance	Slurry Seal	Subtotal Costs	Systems Management	Tax Roll Reserve	Street Reserve	Channel, Reserves & Projects	Estimated End of Year
FC 50	\$167,260.70	\$38,427.00	\$205,687.70	\$13,336.20	\$0.00	\$13,336.20	\$3,840.90	\$6,668.10	\$24,667.35	\$157,175.15	\$0.00
FC 51	628,937.57	101,324.99	730,262.56	16,690.74	0.00	16,690.74	4,807.03	8,345.37	449,223.35	251,196.07	0.00
FC 52	324,964.23	46,625.60	371,589.83	7,952.72	0.00	7,952.72	2,290.43	3,976.36	0.00	357,370.32	0.00
FC 53	201,891.10	35,472.24	237,363.34	10,718.90	0.00	10,718.90	3,087.10	5,359.45	186,448.45	31,749.44	0.00
FC 56	120,165.94	23,403.69	143,569.63	2,952.00	0.00	2,952.00	850.19	1,476.00	0.00	138,291.44	0.00
FC 57	83,370.12	15,597.72	98,967.84	2,361.60	0.00	2,361.60	680.15	1,180.80	0.00	94,745.29	0.00
FC 58	3,064.46	2,625.96	5,690.42	590.40	0.00	590.40	170.04	295.20	5,248.51	0.00	(613.73)
FC 59	(392.50)	592.15	199.65	295.20	0.00	295.20	85.02	147.60	0.00	0.00	(328.17)
FC 60	4,412.11	1,280.42	5,692.53	590.40	0.00	590.40	170.04	295.20	0.00	4,636.89	0.00
FC 61	5,722.23	5,721.32	11,443.55	4,972.51	0.00	4,972.51	1,432.11	2,486.26	0.00	2,552.67	0.00
FC 63	49,153.12	12,518.02	61,671.14	5,702.34	0.00	5,702.34	1,642.31	2,851.17	0.00	51,475.32	0.00
FC 64	364,756.33	58,829.78	423,586.11	28,496.74	0.00	28,496.74	8,207.22	14,248.37	0.00	372,633.78	0.00
FC 67	42,435.13	3,559.59	45,994.72	295.20	0.00	295.20	85.02	147.60	0.00	45,466.90	0.00
FC 68	901.27	2,612.24	3,513.51	0.00	0.00	0.00	0.00	0.00	0.00	3,513.51	0.00
FC 69	13,177.13	1,851.70	15,028.83	590.40	0.00	590.40	170.04	295.20	0.00	13,973.19	0.00
FC 70	55,206.97	7,179.36	62,386.33	3,859.00	0.00	3,859.00	1,111.41	1,929.50	0.00	55,486.42	0.00
FC 71	179,293.55	32,832.43	212,125.97	24,555.39	0.00	24,555.39	7,072.09	12,277.69	0.00	168,220.81	0.00
FC 73	491,804.79	64,702.35	556,507.14	15,054.60	0.00	15,054.60	4,335.81	7,527.30	0.00	529,589.43	0.00
FC 74	51,262.01	8,928.85	60,190.86	295.20	0.00	295.20	85.02	147.60	0.00	59,663.04	0.00
FC 75	430.93	665.32	1,096.25	100.08	0.00	100.08	28.82	50.04	0.00	917.31	0.00
FC 77	1,649,651.45	430,411.68	2,080,063.13	183,677.07	0.00	183,677.07	52,900.04	91,838.54	1,287,351.12	464,296.36	0.00

Benefit Zone	Projected FY 2025/26 Balance	FY 2026/27 Assessment	Subtotal Funds	Maintenance	Slurry Seal	Subtotal Costs	Systems Management	Tax Roll Reserve	Street Reserve	Channel, Reserves & Projects	Estimated End of Year
FC 78	\$14,356.91	\$302.32	\$14,659.23	\$295.20	\$0.00	\$295.20	\$85.02	\$147.60	\$0.00	\$14,131.41	\$0.00
FC 80	16,475.93	3,725.85	20,201.78	4,479.54	0.00	4,479.54	1,290.13	2,239.77	0.00	12,192.34	0.00
FC 81	36,020.02	6,677.10	42,697.12	4,374.98	0.00	4,374.98	1,260.02	2,187.49	0.00	34,874.63	0.00
FC 82	8,641.21	2,814.83	11,456.04	1,339.36	0.00	1,339.36	385.74	669.68	0.00	9,061.26	0.00
FC 83	3,494.92	629.27	4,124.19	295.20	0.00	295.20	85.02	147.60	0.00	3,596.37	0.00
FC 84	78,943.03	42,133.48	121,076.51	23,908.40	0.00	23,908.40	6,885.75	11,954.20	0.00	78,328.16	0.00
FC 85	14,867.14	3,414.80	18,281.94	121.44	0.00	121.44	34.98	60.72	0.00	18,064.80	0.00
FC 86	5,247.63	850.67	6,098.30	0.00	0.00	0.00	0.00	0.00	0.00	6,098.30	0.00
FC 87	639,364.45	46,789.05	686,153.50	27,025.85	0.00	27,025.85	7,783.60	13,512.92	0.00	637,831.13	0.00
FC 88	4,181.26	538.40	4,719.66	295.20	0.00	295.20	85.02	147.60	0.00	4,191.84	0.00
FC 89	5,931.00	3,422.59	9,353.59	0.00	0.00	0.00	0.00	0.00	0.00	9,353.59	0.00
FC 90	12,981.75	2,266.49	15,248.24	732.34	0.00	732.34	210.92	366.17	0.00	13,938.81	0.00
FC 91	355,860.32	38,805.23	394,665.55	4,773.20	0.00	4,773.20	1,374.71	2,386.60	0.00	386,131.04	0.00
FC 92	41,519.77	7,050.27	48,570.04	1,954.94	0.00	1,954.94	563.03	977.47	0.00	45,074.60	0.00
FC 93	330,788.50	3,232.08	334,020.58	32,186.34	0.00	32,186.34	9,269.85	16,093.17	0.00	276,471.22	0.00
FC 94	183,923.63	7,347.23	191,270.86	4,927.78	0.00	4,927.78	1,419.23	2,463.89	0.00	182,459.96	0.00
FC 95	13,819.50	2,232.07	16,051.56	1,748.40	0.00	1,748.40	503.55	874.20	0.00	12,925.41	0.00
FC 96	69,279.20	16,359.15	85,638.35	11,639.98	0.00	11,639.98	3,352.38	5,819.99	0.00	64,826.00	0.00
FC 97	337,454.71	150,864.65	488,319.36	50,784.10	0.00	50,784.10	14,626.11	25,392.05	363,136.46	34,380.64	0.00
FC 98	320,142.74	135,611.25	455,753.99	45,141.34	0.00	45,141.34	13,000.96	22,570.67	320,077.69	54,963.32	0.00
FC 99	353,888.66	177,643.08	531,531.74	0.00	0.00	0.00	0.00	0.00	343,395.27	188,136.47	0.00

Benefit Zone	Projected FY 2025/26 Balance	FY 2026/27 Assessment	Subtotal Funds	Maintenance	Slurry Seal	Subtotal Costs	Systems Management	Tax Roll Reserve	Street Reserve	Channel, Reserves & Projects	Estimated End of Year
FC 100	\$50,265.80	\$15,285.48	\$65,551.28	\$11,445.37	\$0.00	\$11,445.37	\$3,296.33	\$5,722.68	\$0.00	\$45,086.91	\$0.00
FC 101	13,853.41	2,462.49	16,315.90	1,967.60	0.00	1,967.60	566.68	983.80	0.00	12,797.82	0.00
FC 102	11,743.47	5,946.99	17,690.46	3,762.62	0.00	3,762.62	1,083.66	1,881.31	0.00	10,962.87	0.00
FC 103	14,230.98	5,533.46	19,764.44	1,218.10	0.00	1,218.10	350.82	609.05	0.00	17,586.47	0.00
FC 104	44,751.01	12,305.57	57,056.58	13,911.20	0.00	13,911.20	4,006.50	6,955.60	0.00	32,183.28	0.00
FC 105	8,532.32	808.51	9,340.83	1,405.84	0.00	1,405.84	404.89	702.92	0.00	6,827.18	0.00
FC 106	15,791.29	2,720.72	18,512.01	885.60	0.00	885.60	255.06	442.80	0.00	16,928.55	0.00
FC 108	71,792.39	13,276.50	85,068.89	4,158.44	0.00	4,158.44	1,197.65	2,079.22	0.00	77,633.58	0.00
FC 109	1,840.21	2,649.99	4,490.20	574.34	0.00	574.34	165.41	287.17	0.00	3,463.28	0.00
FC 110	5,430.95	1,147.52	6,578.47	522.58	0.00	522.58	150.51	261.29	0.00	5,644.09	0.00
FC 111	19,245.00	5,013.80	24,258.80	3,313.94	0.00	3,313.94	954.43	1,656.97	0.00	18,333.46	0.00
FC 112	17,415.96	4,306.15	21,722.11	4,126.56	0.00	4,126.56	1,188.47	2,063.28	0.00	14,343.80	0.00
FC 113	377.62	2,132.48	2,510.10	885.60	0.00	885.60	255.06	442.80	0.00	926.64	0.00
FC 114	22,587.70	5,832.78	28,420.48	2,640.32	0.00	2,640.32	760.43	1,320.16	0.00	23,699.57	0.00
FC 115	8,024.31	3,065.75	11,090.06	387.34	0.00	387.34	111.56	193.67	0.00	10,397.49	0.00
FC 116	65,594.33	20,607.07	86,201.40	11,167.02	0.00	11,167.02	3,216.17	5,583.51	0.00	66,234.70	0.00
FC 117	(6,021.54)	666.95	(5,354.59)	100.00	0.00	100.00	28.80	50.00	0.00	0.00	(5,533.39)
FC 118	97,596.81	36,942.24	134,539.05	7,080.04	0.00	7,080.04	2,039.09	3,540.02	0.00	121,879.90	0.00
FC 119	159,844.38	132,281.09	292,125.47	34,168.54	0.00	34,168.54	9,840.73	17,084.27	166,215.66	64,816.27	0.00
FC 120	14,580.60	7,351.50	21,932.10	4,063.76	0.00	4,063.76	1,170.39	2,031.88	0.00	14,666.07	0.00
FC 121	1,235.87	474.20	1,710.07	0.00	0.00	0.00	0.00	0.00	0.00	1,710.07	0.00

Benefit Zone	Projected FY 2025/26 Balance	FY 2026/27 Assessment	Subtotal Funds	Maintenance	Slurry Seal	Subtotal Costs	Systems Management	Tax Roll Reserve	Street Reserve	Channel, Reserves & Projects	Estimated End of Year
FC 122	\$11,793.43	\$5,897.34	\$17,690.77	\$3,661.70	\$0.00	\$3,661.70	\$1,054.59	\$1,830.85	\$0.00	\$11,143.63	\$0.00
FC 123	1,284.09	827.74	2,111.83	536.38	0.00	536.38	154.48	268.19	0.00	1,152.78	0.00
FC 125	142,065.23	87,661.89	229,727.12	0.00	0.00	0.00	0.00	0.00	182,282.02	47,445.10	0.00
FC 126	38,026.64	15,309.70	53,336.34	0.00	0.00	0.00	0.00	0.00	0.00	53,336.34	0.00
FC 129	1,808.07	1,030.83	2,838.90	357.00	0.00	357.00	102.82	178.50	0.00	2,200.58	0.00
FC 130	5,879.36	2,536.47	8,415.83	705.68	0.00	705.68	203.24	352.84	0.00	7,154.07	0.00
FC 131	2,929.60	3,409.32	6,338.92	2,687.00	0.00	2,687.00	773.87	1,343.50	0.00	1,534.55	0.00
FC 132	18,362.95	9,647.26	28,010.21	5,646.00	0.00	5,646.00	1,626.08	2,823.00	0.00	17,915.13	0.00
FC 133	4,384.62	1,747.50	6,132.12	736.00	0.00	736.00	211.97	368.00	0.00	4,816.15	0.00
FC 134	1,177.59	821.22	1,998.81	0.00	0.00	0.00	0.00	0.00	0.00	1,998.81	0.00
FC 135	39,735.38	45,419.94	85,155.32	12,095.00	0.00	12,095.00	3,483.43	6,047.50	59,473.56	4,055.83	0.00
FC 136	3,901.93	2,337.36	6,239.29	1,247.00	0.00	1,247.00	359.14	623.50	0.00	4,009.65	0.00
FC 137	17,334.46	10,146.17	27,480.63	4,480.00	0.00	4,480.00	1,290.27	2,240.00	0.00	19,470.36	0.00
FC 138	137,308.79	71,935.20	209,243.99	25,276.00	0.00	25,276.00	7,279.63	12,638.00	92,860.91	71,189.45	0.00
FC 139	144,269.74	75,779.20	220,048.94	43,704.00	0.00	43,704.00	12,587.00	21,852.00	112,160.76	29,745.18	0.00
FC 140	65,269.10	34,603.80	99,872.90	9,780.00	0.00	9,780.00	2,816.70	4,890.00	71,381.80	11,004.40	0.00
FC 141	15,630.66	9,359.35	24,990.01	4,963.00	0.00	4,963.00	1,429.37	2,481.50	0.00	16,116.14	0.00
FC 142	8,463.21	5,017.99	13,481.20	2,463.00	0.00	2,463.00	709.36	1,231.50	0.00	9,077.34	0.00
FC 143	0.00	696.29	696.29	0.00	0.00	0.00	0.00	0.00	0.00	696.29	0.00
FC 144	0.00	7,701.55	7,701.55	0.00	0.00	0.00	0.00	0.00	0.00	7,701.55	0.00
FC 145	4,833.47	2,697.17	7,530.64	1,727.00	0.00	1,727.00	497.39	863.50	0.00	4,442.75	0.00

Benefit Zone	Projected FY 2025/26 Balance	FY 2026/27 Assessment	Subtotal Funds	Maintenance	Slurry Seal	Subtotal Costs	Systems Management	Tax Roll Reserve	Street Reserve	Channel, Reserves & Projects	Estimated End of Year
FC 146	\$1,139.98	\$1,206.57	\$2,346.55	\$138.00	\$0.00	\$138.00	\$39.74	\$69.00	\$0.00	\$2,099.81	\$0.00
FC 147	1,808.38	2,694.10	4,502.48	1,035.00	0.00	1,035.00	298.09	517.50	0.00	2,651.89	0.00
FC 148	3,098.89	3,690.88	6,789.76	7,508.00	0.00	7,508.00	2,162.35	3,754.00	0.00	0.00	(6,634.59)
FC 149	4,355.76	4,947.31	9,303.07	584.00	0.00	584.00	168.20	292.00	0.00	8,258.87	0.00
FC 150	34,100.52	51,117.64	85,218.16	7,151.00	0.00	7,151.00	2,059.53	3,575.50	72,335.21	96.92	0.00
FC 151	2,990.70	3,866.70	6,857.40	0.00	0.00	0.00	0.00	0.00	0.00	6,857.40	0.00
FC 152	5,909.19	8,612.19	14,521.38	602.62	0.00	602.62	173.56	301.31	0.00	13,443.89	0.00
FC 153	989.26	1,156.47	2,145.73	0.00	0.00	0.00	0.00	0.00	0.00	2,145.73	0.00
FC 154	629.96	0.00	629.96	0.00	0.00	0.00	0.00	0.00	0.00	629.96	0.00
FC 155	18,088.20	29,553.02	47,641.22	13,416.00	0.00	13,416.00	3,863.88	6,708.00	0.00	23,653.34	0.00
FC 156	0.00	110,012.24	110,012.24	0.00	0.00	0.00	0.00	0.00	0.00	110,012.24	0.00
FC 157	22,475.24	38,368.00	60,843.24	15,838.00	0.00	15,838.00	4,561.43	7,919.00	0.00	32,524.81	0.00
FC 158	9,799.70	10,117.64	19,917.34	0.00	0.00	0.00	0.00	0.00	0.00	19,917.34	0.00
FC 159	3,870.53	4,063.01	7,933.54	2,626.00	0.00	2,626.00	756.30	1,313.00	0.00	3,238.24	0.00
FC 160	0.00	0.00	0.00	0.00	0.00	0.00	0.00	0.00	0.00	0.00	0.00
FC 161	0.00	3,591.03	3,591.03	0.00	0.00	0.00	0.00	0.00	0.00	3,591.03	0.00
FC 162	0.00	1,325.10	1,325.10	0.00	0.00	0.00	0.00	0.00	0.00	1,325.10	0.00
FC 163	0.00	904.02	904.02	443.00	0.00	443.00	127.59	221.50	0.00	111.93	0.00
FC 164	0.00	61,426.61	61,426.61	0.00	0.00	0.00	0.00	0.00	0.00	61,426.61	0.00
FC 165	0.00	1,583.84	1,583.84	0.00	0.00	0.00	0.00	0.00	0.00	1,583.84	0.00
FC 166	0.00	3,527.91	3,527.91	0.00	0.00	0.00	0.00	0.00	0.00	3,527.91	0.00
TOTALS	\$16,675,375.90	\$4,161,864.87	\$20,837,240.77	\$1,586,833.38	\$0.00	\$1,586,833.38	\$457,017.01	\$793,416.71	\$9,292,065.28	\$8,785,866.48	(\$77,958.08)

NOTE: Totals may not foot due to rounding.

Systems Management	FY 2026/27
Administration & Operations	\$426,283.00
Office of the City Clerk	2,299.00
Assessment Engineering	22,385.00
County Charges	6,050.00
Total Systems Management	\$457,017.00

IV. METHOD OF ASSESSMENT

The following is the approved assessment methodologies for the FC Benefit Zones:

A. BACKGROUND

The Benefit Assessment Act of 1982 provides that assessments may be apportioned upon all assessable lots or parcels of land within an assessment district in proportion to the estimated benefits to be received by each lot or parcel from the improvements. In addition, Proposition 218 requires that a parcel's assessment may not exceed the reasonable cost of the proportional special benefit conferred on that parcel.

Proposition 218 provides that only special benefits are assessable, and the City must separate the general benefits from the special benefits conferred on a parcel. A special benefit is a particular and distinct benefit over and above general benefits conferred on the public at large, including real property within an FC Benefit Zone. The general enhancement of property value does not constitute a special benefit.

B. SPECIAL BENEFIT

The continued maintenance of flood control improvements installed by developers was guaranteed through the establishment of an FC Benefit Zone. These facilities were constructed as a condition of subdivision and development. Parcels within the District could not have been approved for development without a funding mechanism that provides for the maintenance of these facilities. Thus, the ability to establish each distinct and separate lot which permits the construction of a building or structure on the property and the ownership and sale of the distinct lot in perpetuity is a particular and distinct special benefit conferred only to the real property located in the FC Benefit Zones.

C. GENERAL BENEFIT

The drainage facilities are located within and/or immediately adjacent to properties within the FC Benefit Zones. They were installed and are maintained particularly and solely to serve, and for the benefit of, the properties within the FC Benefit Zones. Any benefit received by properties outside of the FC Benefit Zones is inadvertent and unintentional. Therefore, any general benefits associated with the storm drainage facilities of the FC Benefit Zones are merely incidental, negligible, and non-quantifiable.

D. APPORTIONMENT

The assessments are based on the assignment of benefit units to each parcel. Within each respective benefit zone, a benefit unit is equal to a single family home, or in non-residential areas a benefit unit is equal to one acre. The proposed assessment, number of benefit units and the assessment per benefit unit, by FC Benefit Zone, are listed in the following table.

**FISCAL YEAR 2026/27 ASSESSMENT ROLL (BY FC BENEFIT ZONE)
FLOOD CONTROL MAINTENANCE DISTRICT NO. 1
CITY OF PERRIS**

Benefit Zone	Benefit Units	Flood Control				Street Repair				Total FY 2026/27 Assessment
		Dollar Levied per Unit	FY 2026/27 Assessment	Max Dollar per Unit	Maximum Assessment	Dollar Levied per Unit	FY 2026/27 Assessment	Max Dollar per Unit	Maximum Assessment	
FC 1	111.00	\$0.00	\$0.00	\$0.00	\$0.00	\$0.00	\$0.00	\$0.00	\$0.00	\$0.00
FC 2	708.00	17.66	12,503.28	17.66	12,503.28	0.00	0.00	0.00	0.00	12,503.28
FC 3	620.00	0.00	0.00	0.00	0.00	0.00	0.00	0.00	0.00	0.00
FC 4	38.00	0.00	0.00	0.00	0.00	0.00	0.00	0.00	0.00	0.00
FC 5	100.00	45.34	4,534.00	45.34	4,534.00	0.00	0.00	0.00	0.00	4,534.00
FC 6	40.22	581.45	23,385.91	581.45	23,385.92	0.00	0.00	0.00	0.00	23,385.91
FC 7	5.51	0.00	0.00	0.00	0.00	0.00	0.00	0.00	0.00	0.00
FC 8	1.00	0.00	0.00	0.00	0.00	0.00	0.00	0.00	0.00	0.00
FC 9	19.47	0.00	0.00	0.00	0.00	0.00	0.00	0.00	0.00	0.00
FC 10	84.36	0.00	0.00	0.00	0.00	0.00	0.00	0.00	0.00	0.00
FC 11	5.00	0.00	0.00	0.00	0.00	0.00	0.00	0.00	0.00	0.00
FC 12	0.93	0.00	0.00	0.00	0.00	0.00	0.00	0.00	0.00	0.00
FC 13	0.00	0.00	0.00	0.00	0.00	0.00	0.00	0.00	0.00	0.00
FC 14A	322.00	44.29	14,261.38	44.29	14,261.38	0.00	0.00	0.00	0.00	14,261.38
FC 14B	1,094.00	44.29	48,453.26	44.29	48,453.26	0.00	0.00	0.00	0.00	48,453.26
FC 14C	142.00	169.53	24,073.26	169.53	24,073.26	0.00	0.00	0.00	0.00	24,073.26
FC 15	310.00	248.93	77,168.29	410.83	127,357.30	0.00	0.00	0.00	0.00	77,168.29
FC 16	181.00	131.82	23,859.42	131.82	23,859.42	0.00	0.00	0.00	0.00	23,859.42
FC 17	109.00	97.13	10,587.17	97.13	10,587.17	0.00	0.00	0.00	0.00	10,587.17
FC 18A	92.00	59.96	5,516.32	59.96	5,516.32	0.00	0.00	0.00	0.00	5,516.32
FC 18B ⁽¹⁾	15.00	110.71	1,660.65	110.71	1,660.65	152.16	2,282.40	152.16	2,282.40	3,943.05

Benefit Zone	Benefit Units	Flood Control				Street Repair				Total
		Dollar Levied per Unit	FY 2026/27 Assessment	Max Dollar per Unit	Maximum Assessment	Dollar Levied per Unit	FY 2026/27 Assessment	Max Dollar per Unit	Maximum Assessment	FY 2026/27 Assessment
FC 19	33.00	\$54.52	\$1,799.16	\$54.52	\$1,799.16	\$0.00	\$0.00	\$0.00	\$0.00	\$1,799.16
FC 20	8.49	0.00	0.00	0.00	0.00	0.00	0.00	0.00	0.00	0.00
FC 21	58.00	83.34	4,833.72	83.34	4,833.72	0.00	0.00	0.00	0.00	4,833.72
FC 22	494.00	99.89	49,345.66	99.89	49,345.66	0.00	0.00	0.00	0.00	49,345.66
FC 23	103.00	82.27	8,473.81	82.27	8,473.81	0.00	0.00	0.00	0.00	8,473.81
FC 24	200.00	178.30	35,660.00	178.30	35,660.00	340.53	68,106.00	340.53	68,106.00	103,766.00
FC 25	519.00	140.47	72,903.93	144.25	74,865.75	173.69	90,145.11	173.69	90,145.11	163,049.04
FC 26	67.00	351.13	23,525.44	400.64	26,842.88	104.05	6,971.35	104.05	6,971.35	30,496.79
FC 27	81.00	107.19	8,682.39	107.19	8,682.39	187.10	15,155.10	187.10	15,155.10	23,837.49
FC 28 ⁽¹⁾	95.00	130.37	12,385.15	130.37	12,385.15	235.96	22,416.20	235.96	22,416.20	34,801.35
FC 29	147.00	150.18	22,076.46	150.18	22,076.46	207.96	30,570.12	207.96	30,570.12	52,646.58
FC 31	378.00	112.79	42,634.62	112.79	42,634.62	233.58	88,293.24	233.58	88,293.24	130,927.86
FC 32A	89.00	144.58	12,867.62	144.58	12,867.62	72.66	6,466.74	72.66	6,466.74	19,334.36
FC 32B	304.00	124.45	37,832.80	127.80	38,851.20	72.66	22,088.64	72.66	22,088.64	59,921.44
FC 33	1.00	4,674.00	4,674.00	4,775.17	4,775.17	0.00	0.00	0.00	0.00	4,674.00
FC 34	334.00	173.41	57,918.94	173.41	57,918.94	140.25	46,843.50	140.25	46,843.50	104,762.44
FC 35A	94.00	0.00	0.00	56.66	5,326.04	0.00	0.00	0.00	0.00	0.00
FC 35B	153.00	96.19	14,717.07	96.19	14,717.07	169.46	25,927.38	169.46	25,927.38	40,644.45
FC 36	9.52	797.54	7,592.58	797.54	7,592.58	0.00	0.00	0.00	0.00	7,592.58
FC 37	1.00	8,246.52	8,246.52	9,326.53	9,326.53	0.00	0.00	0.00	0.00	8,246.52
FC 38	1.00	4,557.79	4,557.79	6,513.74	6,513.74	0.00	0.00	0.00	0.00	4,557.79

Benefit Zone	Benefit Units	Flood Control				Street Repair				Total
		Dollar Levied per Unit	FY 2026/27 Assessment	Max Dollar per Unit	Maximum Assessment	Dollar Levied per Unit	FY 2026/27 Assessment	Max Dollar per Unit	Maximum Assessment	FY 2026/27 Assessment
FC 39	1.00	\$34,649.02	\$34,649.02	\$35,582.41	\$35,582.41	\$0.00	\$0.00	\$0.00	\$0.00	\$34,649.02
FC 40	112.00	216.61	24,260.32	216.61	24,260.32	134.77	15,094.24	134.77	15,094.24	39,354.56
FC 41	24.16	537.99	12,997.83	537.99	12,997.84	0.00	0.00	0.00	0.00	12,997.83
FC 42	8.01	0.00	0.00	984.10	7,882.64	0.00	0.00	0.00	0.00	0.00
FC 43	19.00	619.82	11,776.58	619.82	11,776.58	107.82	2,048.58	107.82	2,048.58	13,825.16
FC 44	371.00	115.53	42,861.62	189.64	70,356.44	189.01	70,122.71	189.01	70,122.71	112,984.33
FC 45	199.00	187.37	37,286.63	187.37	37,286.63	175.47	34,918.53	175.47	34,918.53	72,205.16
FC 46 ⁽¹⁾	279.00	141.39	39,447.81	141.39	39,447.81	184.67	51,522.93	184.67	51,522.93	90,970.74
FC 47	8.00	0.00	0.00	0.00	0.00	0.00	0.00	118.41	947.28	0.00
FC 48	50.37	605.24	30,485.93	704.14	35,467.53	0.00	0.00	0.00	0.00	30,485.93
FC 49	170.00	315.29	53,599.30	323.78	55,042.60	198.62	33,765.40	198.62	33,765.40	87,364.70
FC 50	75.00	382.64	28,698.00	392.94	29,470.50	129.72	9,729.00	129.72	9,729.00	38,427.00
FC 51	386.00	109.34	42,205.23	112.28	43,340.08	153.16	59,119.76	153.16	59,119.76	101,324.99
FC 52	85.55	545.01	46,625.60	2,723.92	233,031.36	0.00	0.00	0.00	0.00	46,625.60
FC 53	76.00	263.02	19,989.52	263.02	19,989.52	203.72	15,482.72	203.72	15,482.72	35,472.24
FC 54	57.00	0.00	0.00	241.63	13,772.91	0.00	0.00	119.37	6,804.09	0.00
FC 55	168.00	0.00	0.00	203.91	34,256.88	0.00	0.00	142.78	23,987.04	0.00
FC 56	34.35	681.33	23,403.69	699.68	24,034.01	0.00	0.00	0.00	0.00	23,403.69
FC 57	23.76	656.47	15,597.72	656.47	15,597.73	0.00	0.00	0.00	0.00	15,597.72
FC 58 ⁽¹⁾	9.00	90.55	814.98	101.29	911.61	201.22	1,810.98	201.22	1,810.98	2,625.96
FC 59	1.00	592.15	592.15	592.15	592.15	0.00	0.00	0.00	0.00	592.15

Benefit Zone	Benefit Units	Flood Control				Street Repair				Total
		Dollar Levied per Unit	FY 2026/27 Assessment	Max Dollar per Unit	Maximum Assessment	Dollar Levied per Unit	FY 2026/27 Assessment	Max Dollar per Unit	Maximum Assessment	FY 2026/27 Assessment
FC 60	4.42	\$289.69	\$1,280.42	\$289.69	\$1,280.43	\$0.00	\$0.00	\$0.00	\$0.00	\$1,280.42
FC 61	(1) 4.23	1,352.56	5,721.32	1,352.56	5,721.33	0.00	0.00	0.00	0.00	5,721.32
FC 63	6.60	1,896.67	12,518.02	3,624.72	23,923.15	0.00	0.00	0.00	0.00	12,518.02
FC 64	1.00	58,829.78	58,829.78	65,635.10	65,635.10	0.00	0.00	0.00	0.00	58,829.78
FC 66	127.00	0.00	0.00	53.36	6,776.72	0.00	0.00	0.00	0.00	0.00
FC 67	1.00	3,559.59	3,559.59	3,559.59	3,559.59	0.00	0.00	0.00	0.00	3,559.59
FC 68	0.64	4,081.64	2,612.24	4,081.64	2,612.25	0.00	0.00	0.00	0.00	2,612.24
FC 69	1.33	1,392.26	1,851.70	1,392.26	1,851.71	0.00	0.00	0.00	0.00	1,851.70
FC 70	1.00	7,179.36	7,179.36	7,672.78	7,672.78	0.00	0.00	0.00	0.00	7,179.36
FC 71	O 79.12	0.00	0.00	1,278.47	101,152.55	0.00	0.00	0.00	0.00	0.00
FC 71	P 79.12	414.97	32,832.43	426.14	33,716.20	0.00	0.00	0.00	0.00	32,832.43
FC 73	O 26.55	0.00	0.00	2,363.71	62,756.50	0.00	0.00	0.00	0.00	0.00
FC 73	P 26.55	2,437.00	64,702.35	3,784.96	100,490.69	0.00	0.00	0.00	0.00	64,702.35
FC 74	1.00	8,928.85	8,928.85	9,169.37	9,169.37	0.00	0.00	0.00	0.00	8,928.85
FC 75	(1) 1.00	665.32	665.32	665.32	665.32	0.00	0.00	0.00	0.00	665.32
FC 76	O 1.00	0.00	0.00	53,411.67	53,411.67	0.00	0.00	0.00	0.00	0.00
FC 76	P 1.00	0.00	0.00	3,980.05	3,980.05	0.00	0.00	0.00	0.00	0.00
FC 77	496.00	354.63	175,894.24	373.29	185,151.84	513.14	254,517.44	513.14	254,517.44	430,411.68
FC 78	1.00	302.32	302.32	335.56	335.56	0.00	0.00	0.00	0.00	302.32
FC 80	1.00	3,725.85	3,725.85	3,725.85	3,725.85	0.00	0.00	0.00	0.00	3,725.85
FC 81	84.19	79.31	6,677.10	79.31	6,677.11	0.00	0.00	0.00	0.00	6,677.10

O designated assessment for on-site private or interim facilities.
P designated assessment for public facilities.

Benefit Zone	Benefit Units	Flood Control				Street Repair				Total
		Dollar Levied per Unit	FY 2026/27 Assessment	Max Dollar per Unit	Maximum Assessment	Dollar Levied per Unit	FY 2026/27 Assessment	Max Dollar per Unit	Maximum Assessment	FY 2026/27 Assessment
FC 82	31.11	\$90.48	\$2,814.83	\$104.37	\$3,246.95	\$0.00	\$0.00	\$0.00	\$0.00	\$2,814.83
FC 83	14.04	44.82	629.27	44.82	629.27	0.00	0.00	0.00	0.00	629.27
FC 84 (1)	1.00	42,133.48	42,133.48	42,133.48	42,133.48	0.00	0.00	0.00	0.00	42,133.48
FC 85 P	9.06	0.00	0.00	34.22	310.03	0.00	0.00	0.00	0.00	0.00
FC 85 F	9.06	376.91	3,414.80	376.91	3,414.80	0.00	0.00	0.00	0.00	3,414.80
FC 86	3.31	257.00	850.67	257.00	850.67	0.00	0.00	0.00	0.00	850.67
FC 87 O	85.02	0.00	0.00	520.63	44,263.96	0.00	0.00	0.00	0.00	0.00
FC 87 P	85.02	550.33	46,789.05	602.83	51,252.61	0.00	0.00	0.00	0.00	46,789.05
FC 88	0.48	1,121.66	538.40	1,121.66	538.40	0.00	0.00	0.00	0.00	538.40
FC 89	1.38	2,480.14	3,422.59	2,480.14	3,422.59	0.00	0.00	0.00	0.00	3,422.59
FC 90	21.81	103.92	2,266.49	103.92	2,266.50	0.00	0.00	0.00	0.00	2,266.49
FC 91 O	43.15	0.00	0.00	354.05	15,277.26	0.00	0.00	0.00	0.00	0.00
FC 91 P	43.15	899.31	38,805.23	923.53	39,850.32	0.00	0.00	0.00	0.00	38,805.23
FC 92	1.00	7,050.27	7,050.27	7,050.27	7,050.27	0.00	0.00	0.00	0.00	7,050.27
FC 93 O	68.52	0.00	0.00	883.86	60,562.09	0.00	0.00	0.00	0.00	0.00
FC 93 P	68.52	47.17	3,232.08	47.17	3,232.09	0.00	0.00	0.00	0.00	3,232.08
FC 94 P	48.58	151.24	7,347.23	151.24	7,347.24	0.00	0.00	0.00	0.00	7,347.23
FC 94 F	48.58	0.00	0.00	687.63	33,405.07	0.00	0.00	0.00	0.00	0.00
FC 95	3.25	686.79	2,232.07	686.79	2,232.07	0.00	0.00	0.00	0.00	2,232.07
FC 96	23.13	707.27	16,359.15	784.99	18,156.82	0.00	0.00	0.00	0.00	16,359.15
FC 97	163.00	340.83	55,555.29	340.83	55,555.29	584.72	95,309.36	584.72	95,309.36	150,864.65

O designated assessment for on-site private or interim facilities.
 P designated assessment for public facilities.
 F designated assessment for future facilities.

Benefit Zone	Benefit Units	Flood Control				Street Repair				Total
		Dollar Levied per Unit	FY 2026/27 Assessment	Max Dollar per Unit	Maximum Assessment	Dollar Levied per Unit	FY 2026/27 Assessment	Max Dollar per Unit	Maximum Assessment	FY 2026/27 Assessment
FC 98	145.00	\$356.20	\$51,649.00	\$356.20	\$51,649.00	\$579.05	\$83,962.25	\$579.05	\$83,962.25	\$135,611.25
FC 99	194.00	331.22	64,255.90	425.17	82,482.98	584.47	113,387.18	584.47	113,387.18	177,643.08
FC 100	1.00	15,285.48	15,285.48	15,285.48	15,285.48	0.00	0.00	0.00	0.00	15,285.48
FC 101	3.28	750.76	2,462.49	750.76	2,462.49	0.00	0.00	0.00	0.00	2,462.49
FC 102	1.00	5,946.99	5,946.99	5,946.99	5,946.99	0.00	0.00	0.00	0.00	5,946.99
FC 103	30.75	179.95	5,533.46	179.95	5,533.46	0.00	0.00	0.00	0.00	5,533.46
FC 104 O	1.00	0.00	0.00	1,401.47	1,401.47	0.00	0.00	0.00	0.00	0.00
FC 104 P	1.00	12,305.57	12,305.57	12,305.57	12,305.57	0.00	0.00	0.00	0.00	12,305.57
FC 105 O	1.00	808.51	808.51	808.51	808.51	0.00	0.00	0.00	0.00	808.51
FC 105 P	1.00	0.00	0.00	1,600.57	1,600.57	0.00	0.00	0.00	0.00	0.00
FC 106	2.81	968.23	2,720.72	968.23	2,720.73	0.00	0.00	0.00	0.00	2,720.72
FC 108	1.00	13,276.50	13,276.50	13,634.14	13,634.14	0.00	0.00	0.00	0.00	13,276.50
FC 109 (1)	2.05	1,292.68	2,649.99	1,292.68	2,649.99	0.00	0.00	0.00	0.00	2,649.99
FC 110	1.00	1,147.52	1,147.52	1,147.52	1,147.52	0.00	0.00	0.00	0.00	1,147.52
FC 111	54.70	91.66	5,013.80	91.66	5,013.80	0.00	0.00	0.00	0.00	5,013.80
FC 112	1.00	4,306.15	4,306.15	4,306.15	4,306.15	0.00	0.00	0.00	0.00	4,306.15
FC 113	128.00	16.66	2,132.48	16.66	2,132.48	0.00	0.00	0.00	0.00	2,132.48
FC 114	1.00	5,832.78	5,832.78	5,832.78	5,832.78	0.00	0.00	0.00	0.00	5,832.78
FC 115	8.28	370.26	3,065.75	370.26	3,065.75	0.00	0.00	0.00	0.00	3,065.75
FC 116	1.00	20,607.07	20,607.07	21,162.19	21,162.19	0.00	0.00	0.00	0.00	20,607.07
FC 117 (1)	1.00	666.95	666.95	666.95	666.95	0.00	0.00	0.00	0.00	666.95

O designated assessment for on-site private or interim facilities.
P designated assessment for public facilities.

Benefit Zone	Benefit Units	Flood Control				Street Repair				Total
		Dollar Levied per Unit	FY 2026/27 Assessment	Max Dollar per Unit	Maximum Assessment	Dollar Levied per Unit	FY 2026/27 Assessment	Max Dollar per Unit	Maximum Assessment	FY 2026/27 Assessment
FC 118 R	\$25.26	\$1,462.48	\$36,942.24	\$1,501.87	\$37,937.24	\$0.00	\$0.00	\$0.00	\$0.00	\$36,942.24
FC 119	270.00	177.96	48,049.19	228.44	61,678.80	311.97	84,231.90	311.97	84,231.90	132,281.09
FC 120	15.60	471.25	7,351.50	471.25	7,351.50	0.00	0.00	0.00	0.00	7,351.50
FC 121	2.00	237.10	474.20	237.10	474.20	0.00	0.00	0.00	0.00	474.20
FC 122	55.26	106.72	5,897.34	106.72	5,897.35	0.00	0.00	0.00	0.00	5,897.34
FC 123 ⁽¹⁾	6.31	131.18	827.74	131.18	827.75	0.00	0.00	0.00	0.00	827.74
FC 124	253.00	0.00	0.00	307.59	77,820.27	0.00	0.00	504.41	127,615.73	0.00
FC 125	116.00	213.66	24,784.09	274.26	31,814.16	542.05	62,877.80	542.05	62,877.80	87,661.89
FC 126	97.00	157.83	15,309.70	202.60	19,652.20	0.00	0.00	133.01	12,901.97	15,309.70
FC 127	228.00	0.00	0.00	188.05	42,875.40	0.00	0.00	133.01	30,326.28	0.00
FC 128	376.00	0.00	0.00	149.53	56,222.53	0.00	0.00	133.01	50,011.09	0.00
FC 129	11.71	88.03	1,030.83	88.03	1,030.83	0.00	0.00	0.00	0.00	1,030.83
FC 130	1.00	2,536.47	2,536.47	2,536.47	2,536.47	0.00	0.00	0.00	0.00	2,536.47
FC 131	3.95	863.12	3,409.32	1,078.90	4,261.66	0.00	0.00	0.00	0.00	3,409.32
FC 132	216.89	44.48	9,647.26	45.94	9,963.93	0.00	0.00	0.00	0.00	9,647.26
FC 133	5.00	349.50	1,747.50	349.50	1,747.50	0.00	0.00	0.00	0.00	1,747.50
FC 134 ⁽¹⁾	9.69	84.75	821.22	84.75	821.23	0.00	0.00	0.00	0.00	821.22
FC 135	90.00	169.34	15,240.24	218.53	19,667.70	335.33	30,179.70	335.33	30,179.70	45,419.94
FC 136	6.30	371.01	2,337.36	371.01	2,337.36	0.00	0.00	0.00	0.00	2,337.36
FC 137	16.25	624.38	10,146.17	624.38	10,146.18	0.00	0.00	0.00	0.00	10,146.17
FC 138	90.00	442.62	39,835.80	456.98	41,128.20	356.66	32,099.40	356.66	32,099.40	71,935.20

R designated assessment for interim facilities- Riverside County Flood Control and Water Conservation District (RCFC&WCD)

Benefit Zone	Benefit Units	Flood Control				Street Repair				Total
		Dollar Levied per Unit	FY 2026/27 Assessment	Max Dollar per Unit	Maximum Assessment	Dollar Levied per Unit	FY 2026/27 Assessment	Max Dollar per Unit	Maximum Assessment	FY 2026/27 Assessment
FC 139	119.00	\$310.25	\$36,919.75	\$320.31	\$38,116.89	\$326.55	\$38,859.45	\$326.55	\$38,859.45	\$75,779.20
FC 140	70.00	141.93	9,935.10	146.53	10,257.10	352.41	24,668.70	352.41	24,668.70	34,603.80
FC 141	15.38	608.54	9,359.35	608.54	9,359.35	0.00	0.00	0.00	0.00	9,359.35
FC 142	7.87	637.61	5,017.99	637.61	5,017.99	0.00	0.00	0.00	0.00	5,017.99
FC 143	4.08	170.66	696.29	170.66	696.29	0.00	0.00	0.00	0.00	696.29
FC 144	35.22	218.67	7,701.55	218.67	7,701.56	0.00	0.00	0.00	0.00	7,701.55
FC 145	1.00	2,697.17	2,697.17	2,697.17	2,697.17	0.00	0.00	0.00	0.00	2,697.17
FC 146	9.14	132.01	1,206.57	132.01	1,206.57	0.00	0.00	0.00	0.00	1,206.57
FC 147	9.50	283.59	2,694.10	283.59	2,694.11	0.00	0.00	0.00	0.00	2,694.10
FC 148 ⁽¹⁾	6.47	570.46	3,690.88	570.46	3,690.88	0.00	0.00	0.00	0.00	3,690.88
FC 149	37.31	132.60	4,947.31	132.60	4,947.31	0.00	0.00	0.00	0.00	4,947.31
FC 150	107.00	134.33	14,372.77	179.10	19,163.70	343.41	36,744.87	343.41	36,744.87	51,117.64
FC 151	6.65	581.46	3,866.70	684.07	4,549.07	0.00	0.00	0.00	0.00	3,866.70
FC 152	33.40	257.85	8,612.19	257.85	8,612.19	0.00	0.00	0.00	0.00	8,612.19
FC 153	2.07	558.68	1,156.47	558.68	1,156.47	0.00	0.00	0.00	0.00	1,156.47
FC 154	111.00	0.00	0.00	8.07	895.77	0.00	0.00	0.00	0.00	0.00
FC 155	49.16	601.16	29,553.02	601.16	29,553.03	0.00	0.00	0.00	0.00	29,553.02
FC 156	395.00	278.51	110,012.24	359.43	141,974.85	0.00	0.00	351.34	138,779.30	110,012.24
FC 157	1.00	38,368.00	38,368.00	52,294.47	52,294.47	0.00	0.00	0.00	0.00	38,368.00
FC 158	1.00	10,117.64	10,117.64	10,117.64	10,117.64	0.00	0.00	0.00	0.00	10,117.64
FC 159	1.00	4,063.01	4,063.01	4,063.01	4,063.01	0.00	0.00	0.00	0.00	4,063.01

Benefit Zone	Benefit Units	Flood Control				Street Repair				Total
		Dollar Levied per Unit	FY 2026/27 Assessment	Max Dollar per Unit	Maximum Assessment	Dollar Levied per Unit	FY 2026/27 Assessment	Max Dollar per Unit	Maximum Assessment	FY 2026/27 Assessment
FC 160	20.14	\$0.00	\$0.00	\$146.19	\$2,944.27	\$0.00	\$0.00	\$0.00	\$0.00	\$0.00
FC 161	1.00	3,591.03	3,591.03	3,591.03	3,591.03	0.00	0.00	0.00	0.00	3,591.03
FC 162	6.00	220.85	1,325.10	220.85	1,325.10	0.00	0.00	0.00	0.00	1,325.10
FC 163	1.00	904.02	904.02	904.02	904.02	0.00	0.00	0.00	0.00	904.02
FC 164 ⁽²⁾	178.26	344.59	61,426.61	344.59	61,426.61	0.00	0.00	0.00	0.00	61,426.61
FC 165	11.94	132.65	1,583.84	132.65	1,583.84	0.00	0.00	0.00	0.00	1,583.84
FC 166	1.00	3,527.91	3,527.91	3,527.91	3,527.91	0.00	0.00	0.00	0.00	3,527.91
Total ⁽³⁾			\$2,586,146.19		\$3,674,111.21		\$1,575,718.68		\$1,967,091.46	\$4,161,864.87

⁽¹⁾ Maximum Assessment Rate is increased by Utility rate, in addition to the annual escalation. Further details are described in the next section.

⁽²⁾ Maximum Assessment Rate excludes HOA Fallback.

⁽³⁾ Totals may not foot with Assessment Roll shown as Exhibit B due to even penny rounding required by Riverside County.

E. ANNUAL ESCALATORS

FC Benefit Zones 1 through 5 were established with no annual assessment escalation clause. The Maximum Assessment for these Benefit Zones cannot be increased without the procedures and approval process of Proposition 218.

For Benefit Zones 6 through 129, the maximum assessment rate will be increased by an amount equal to the “Common Labor, Construction Cost Index”, as published by Engineering News Record (“ENR”). If a deficit is projected for the upcoming fiscal year, the assessment can be further increased by an amount up to the Southern California Edison (“SCE”) and the Eastern Municipal Water District (“EMWD”) rate percent increase(s) projected for the upcoming fiscal year.

For Benefit Zones 130 to 137, the annual escalation of the maximum annual assessment is based on the Consumer Price Index (“CPI”) from January to January for the Riverside-San Bernardino-Ontario Area for Urban Consumers, as developed by U.S. Bureau of Labor Statistics. If a deficit is projected for the upcoming fiscal year, the assessment can be further increased by an amount up to the SCE and the EMWD rate percent increase(s) projected for the upcoming fiscal year.

For Benefit Zones 138 and greater, the annual escalation of the maximum annual assessment is based on an amount equal to the greater of 3% or percentage increase in CPI from January to January. If a deficit is projected for the upcoming fiscal year, the assessment can be further increased by an amount up to the SCE and EMWD rate percent increase(s) projected for the upcoming fiscal year.

For Fiscal Year 2026/27, the ENR increase is 2.69%. The CPI assessment increase rate is 3.24%. The SCE rate and EMWD rate changes are 4.00% and 8.07% respectively.

Due to rising maintenance costs and expenditures, the following zones’ maximum rates were increased by the Utility rates increases in addition to the annual escalation. Zones 18B, 28, 46, 58, 61, 75, 84, 109, 117, 123, 134, and 148 were increased by the EMWD rate as per the annual escalation range formulas listed above.

For the current maximum annual assessment and the levy assessed for the fiscal year commencing July 1, 2026 to June 30, 2027, reference is made to the Assessment Roll included herein as Exhibit B.

V. ASSESSMENT ROLL

The Assessment Roll stating the net amount to be assessed for each assessable lot or parcel of land in a Flood Control Benefit Zone and the Fiscal Year 2026/27 assessment, is made a part of this report as Exhibit B. The information included therein was obtained from the latest Secured Roll (July 23, 2025) from the County of Riverside, Office of the Assessor.

Upon approval of the Engineer’s Annual Levy Report, and confirmation of the assessments, the assessment information will be submitted to the County Auditor/Controller and included on the property tax roll in Fiscal Year 2026/27. If the parcels or assessment numbers within the District and referenced in this Report, are re-numbered, re-apportioned or changed by the County Assessor’s Office after approval of the Report, the new parcel or assessment numbers with the appropriate assessment amount will be submitted to the County Auditor/Controller. If the parcel change made by the County includes a parcel split, parcel merger or tax status change, the assessment amount submitted on the new parcels or assessment numbers will be based on the method of apportionment and levy amount approved in this Report by the City Council.

VI. DIAGRAM OF DISTRICT

The boundary diagram for each Flood Control Zone is included herein as Exhibit A and is part of this report.

The lines and dimensions of each lot or parcel within the Flood Control Zones are those lines and dimensions shown on the maps of the Riverside County Assessor for the Fiscal Year to which this Report applies. The Assessor's maps and records are incorporated by reference herein and made part of this Report.

EXHIBIT A – FISCAL YEAR 2026/27 DIAGRAM

**DIAGRAM OF
FLOOD CONTROL MAINTENANCE DISTRICT NO. 1
CITY OF PERRIS, COUNTY OF RIVERSIDE, STATE OF CALIFORNIA
FISCAL YEAR 2026/2027
SHEET 1 OF 7**

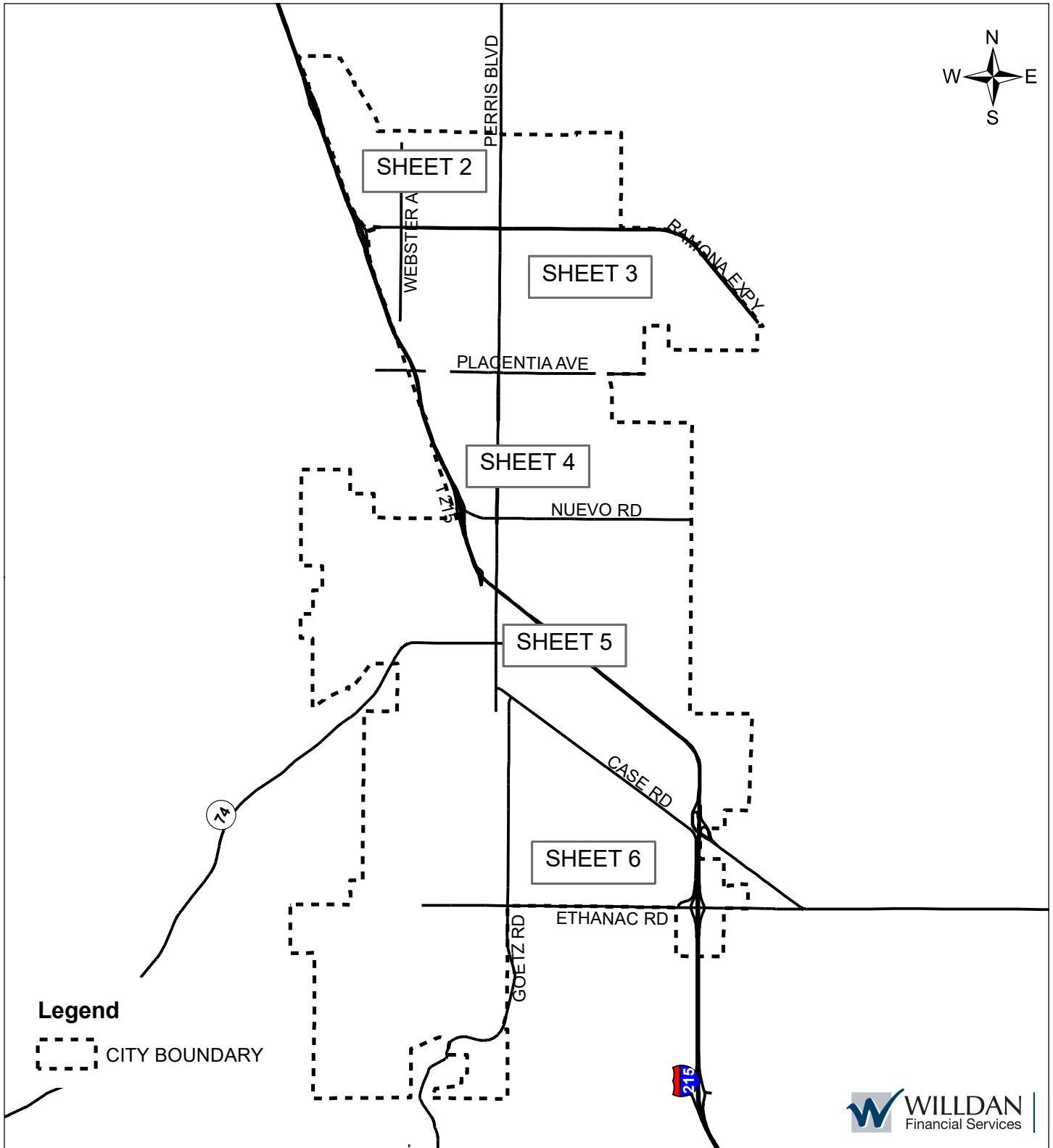
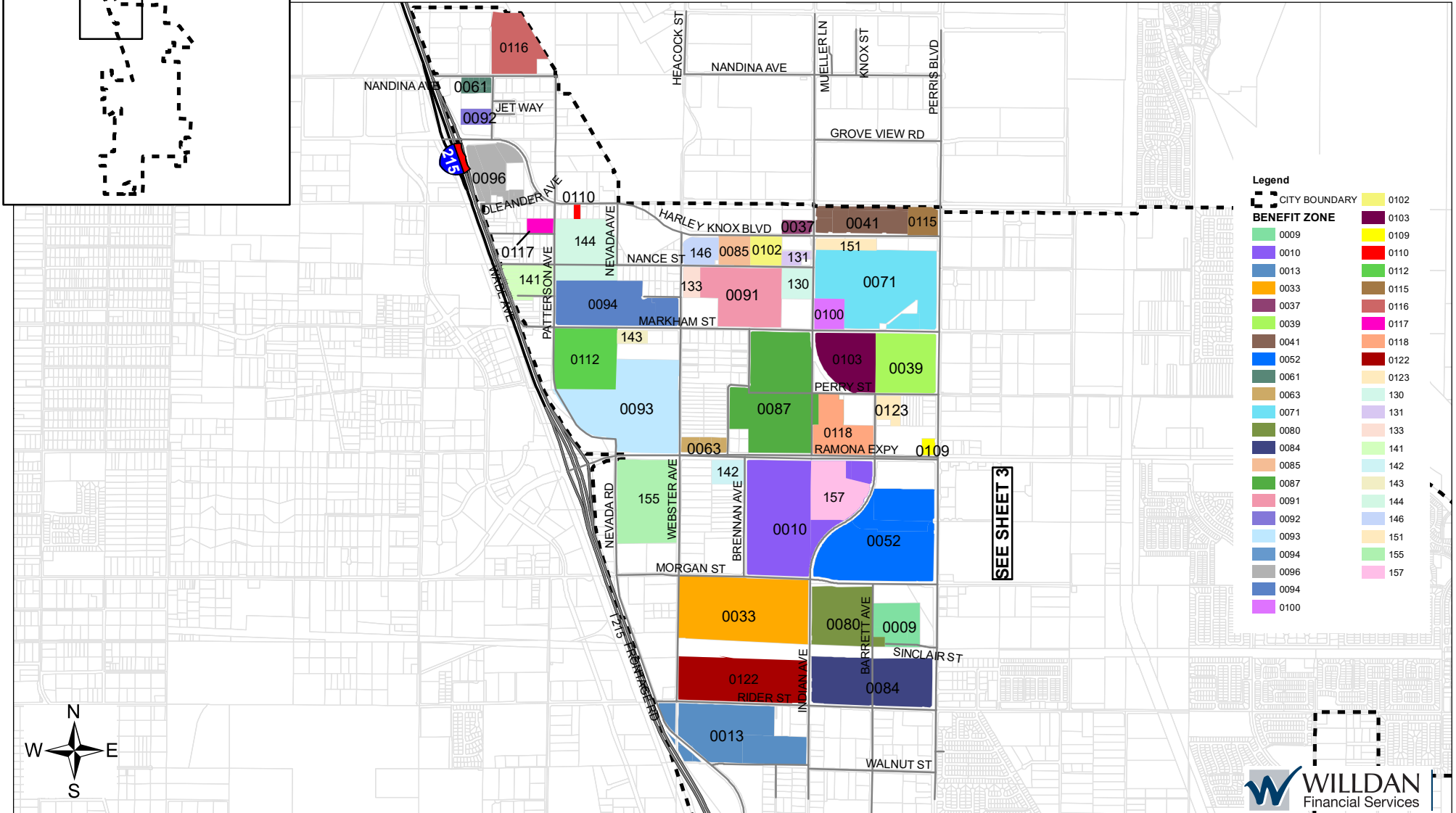
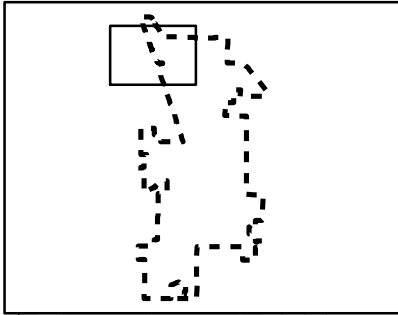


DIAGRAM OF FLOOD CONTROL MAINTENANCE DISTRICT NO. 1 CITY OF PERRIS, COUNTY OF RIVERSIDE, STATE OF CALIFORNIA FISCAL YEAR 2026/2027 SHEET 2 OF 7

VICINITY MAP



Legend

CITY BOUNDARY	0102
BENEFIT ZONE	0103
0009	0109
0010	0110
0013	0112
0033	0115
0037	0116
0039	0117
0041	0118
0052	0122
0061	0123
0063	130
0071	131
0080	133
0084	141
0085	142
0087	143
0091	144
0092	146
0093	151
0094	155
0096	157
0094	
0100	



DIAGRAM OF FLOOD CONTROL MAINTENANCE DISTRICT NO. 1 CITY OF PERRIS, COUNTY OF RIVERSIDE, STATE OF CALIFORNIA FISCAL YEAR 2026/2027 SHEET 3 OF 7

VICINITY MAP



DIAGRAM OF FLOOD CONTROL MAINTENANCE DISTRICT NO. 1 CITY OF PERRIS, COUNTY OF RIVERSIDE, STATE OF CALIFORNIA FISCAL YEAR 2026/2027 SHEET 4 OF 7

VICINITY MAP

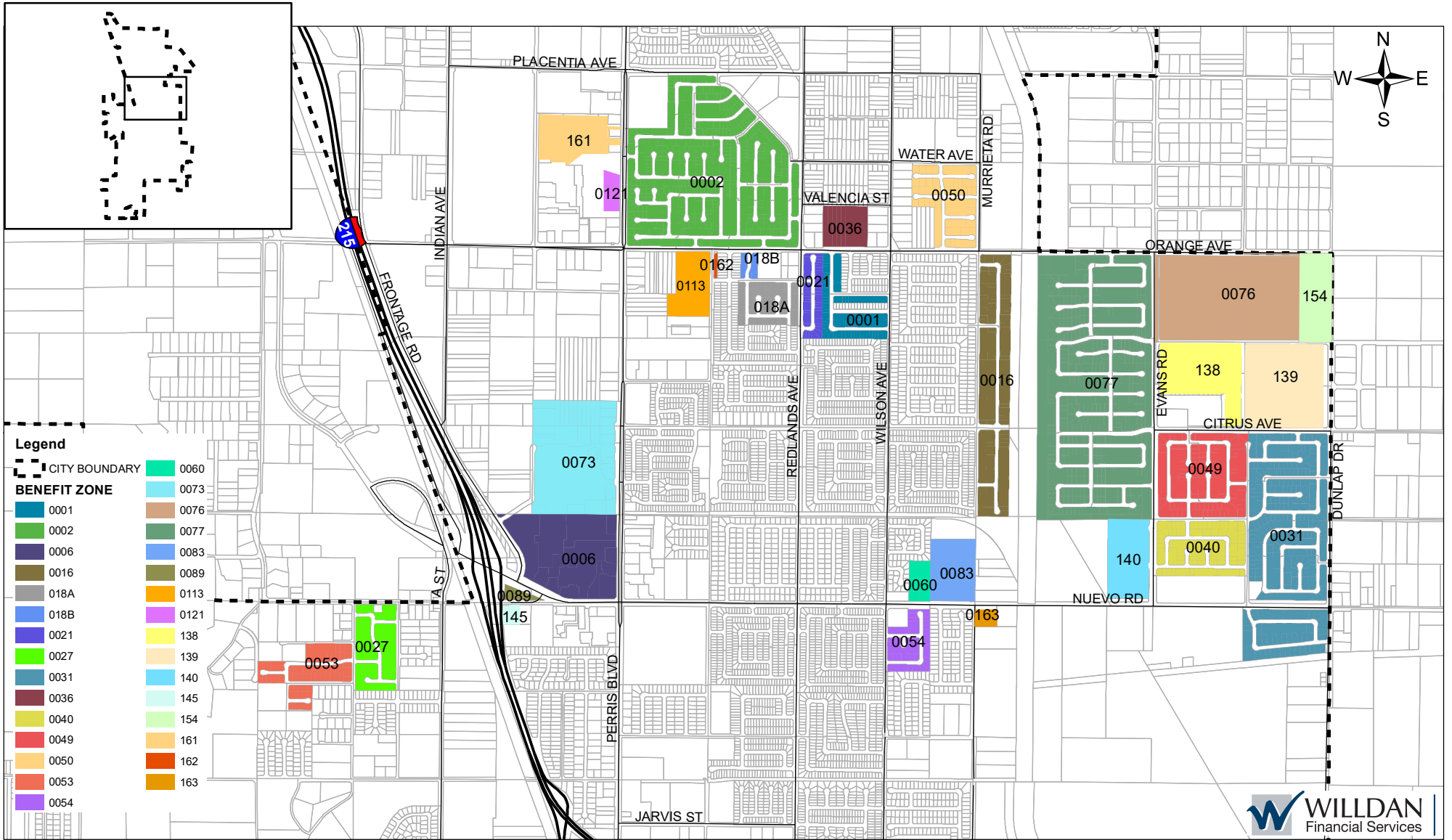


DIAGRAM OF FLOOD CONTROL MAINTENANCE DISTRICT NO. 1 CITY OF PERRIS, COUNTY OF RIVERSIDE, STATE OF CALIFORNIA FISCAL YEAR 2026/2027 SHEET 5 OF 7

VICINITY MAP

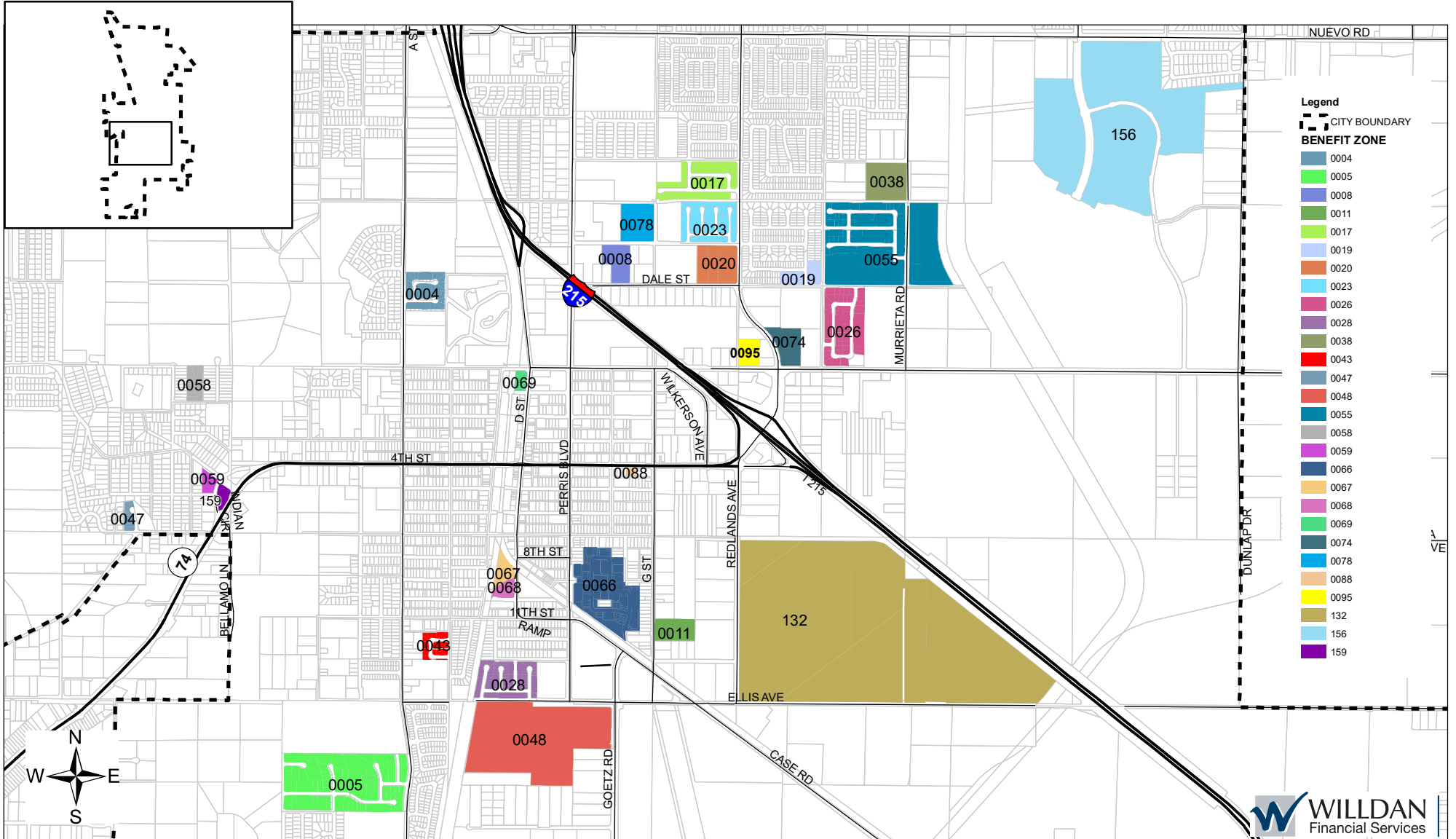


DIAGRAM OF FLOOD CONTROL MAINTENANCE DISTRICT NO. 1 CITY OF PERRIS, COUNTY OF RIVERSIDE, STATE OF CALIFORNIA FISCAL YEAR 2026/2027 SHEET 6 OF 7

VICINITY MAP

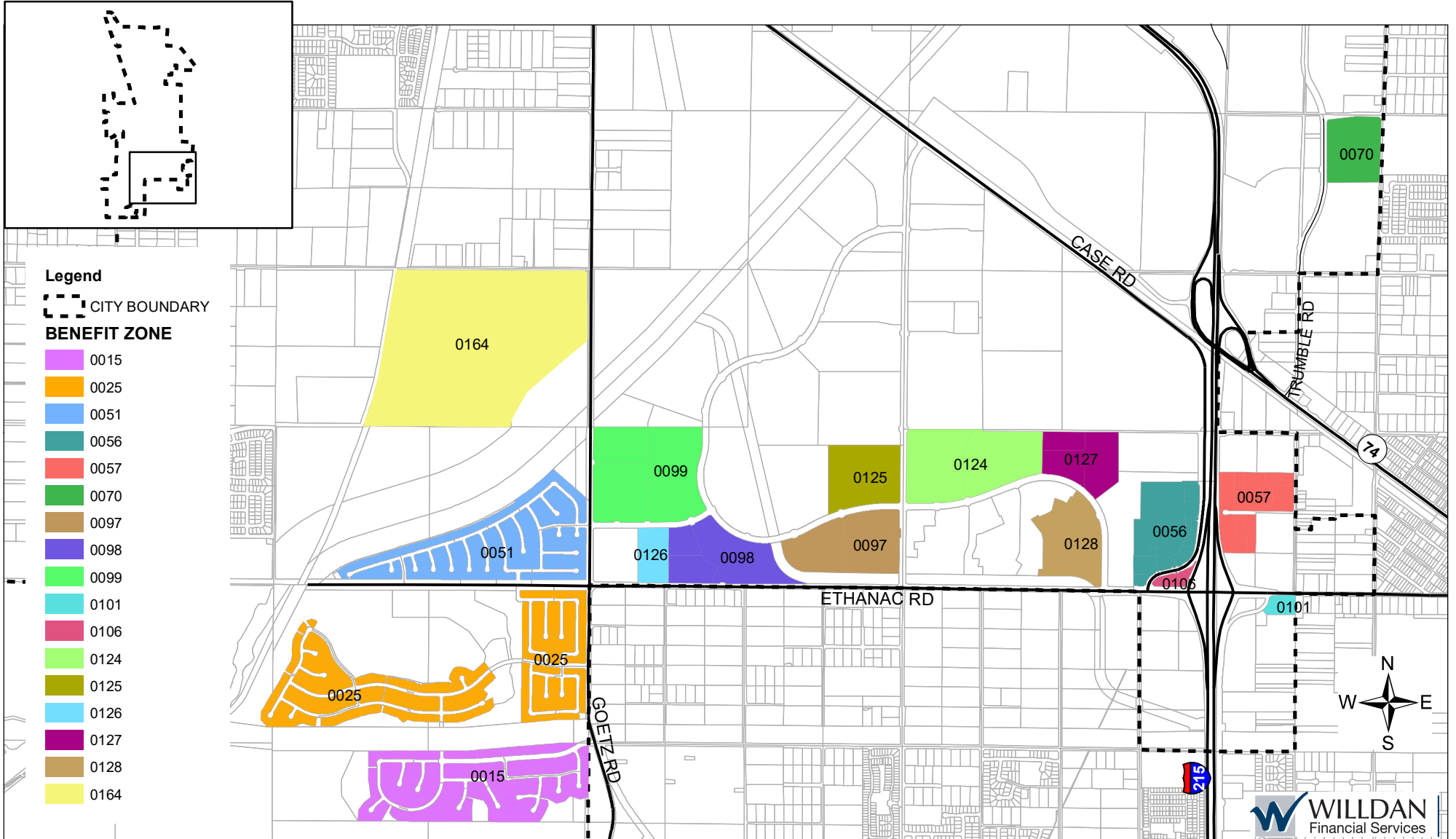


DIAGRAM OF FLOOD CONTROL MAINTENANCE DISTRICT NO. 1 CITY OF PERRIS, COUNTY OF RIVERSIDE, STATE OF CALIFORNIA FISCAL YEAR 2026/2027 INDEX SHEET SHEET 7 OF 7

Assessed			Assessed			Assessed		
ZONE	DESCRIPTION	SHEET (Y/N)	ZONE	DESCRIPTION	SHEET (Y/N)	ZONE	DESCRIPTION	SHEET (Y/N)
1	TT 19893	4 N	55	TT 31240	5 N	115	PM 37278	2 Y
2	TT 20538	4 Y	56	PM 33266	6 Y	116	DPR 19-00003	2 Y
3	TT 24499	3 N	57	PM 34082	6 Y	117	DPR 18-00006	2 Y
4	TT 24715	5 N	58	TT 34073	5 Y	118	PM 37457	2 Y
5	TT 24809	5 Y	59	DPR 05/0279	5 Y	119	PM 36648	3 Y
6	PM 27544	4 Y	60	DPR 04/0314	4 Y	120	DPR 19-00007	3 Y
7	PM 26618	3 N	61	PM 34199	2 Y	121	PM 37760	4 Y
8	DPR 98/84	5 N	62	PENDING		122	DPR 07-00119	2 Y
9	DPR 99/0174	2 N	63	PM 31677	2 Y	123	DPR 18-00011	2 Y
10	PUP 99/0079	2 N	64	DPR 04/0464	3 Y	124	TR 37223	6 N
11	CUP 99-0185	5 N	65	SUPERCEDED BY FC105		125	TR 37722	6 Y
12	CUP 98-0081	2 N	66	TT 33549	5 N	126	TR 37816	6 Y
13	DPR 97/0111	2 N	67	DPR 10-03-0009	5 Y	127	TR 37817	6 N
14A	TT 29654/29993/29994	3 Y	68	DPR 10-03-0009	5 Y	128	TR 37818	6 N
14B	TT 22831	3 Y	69	DPR 07/0045	5 Y	129	DPR 20-00011	3 Y
14C	TT 30380	3 Y	70	AQUATICS CTR	6 Y	130	DPR 16-00001 (667 Nance)	2 Y
15	TT 28986	6 Y	71	PM 33587	2 Y	131	CUP 09-01-0008	2 Y
16	TT 24111	4 Y	72	SUPERCEDED BY FC87		132	PM 37988	5 Y
17	TT 30382	5 Y	73	PM 34131	4 Y	133	DPR 20-00017	2 Y
18A	TT 30144	4 Y	74	CUP 12-04-0015	5 Y	134	DPR 21-00001	3 Y
18B	TT 31683	4 Y	75	LT 27&28, TT 24045-1	3 Y	135	TR 36647	3 Y
19	TT 26386	5 Y	76	SOUTHEAST HS	4 N	136	DPR 21-00003	3 Y
20	DPR 98/0071	5 N	77	TR 30850	4 Y	137	DPR 19-00016	3 Y
21	TT 30751	4 Y	78	DPR 12-05-0013	5 Y	138	TR 33338	4 Y
22	TT 30490	3 Y	79	SUPERCEDED BY FC84		139	TR 31659	4 Y
22	TT 30518	3 Y	80	PM 36462, PARCEL 2	2 Y	140	TR 32401-1	4 Y
23	TT 31114	5 Y	81	PM 36469	3 Y	141	DPR 22-00003	2 Y
24	TT 31241	3 Y	82	PM 36540	3 Y	142	DPR 22-00010	2 Y
25	TT 30662/31654	6 Y	83	CLEARWATER ELEMNTRY	4 Y	143	DPR 22-00020	2 Y
26	TT 31678	5 Y	84	PM 36462, PARCEL 1	2 Y	144	DPR 21-00005	2 Y
27	TT 31226	4 Y	85	DPR 07-09-0018	2 Y	145	CUP 22-05055	4 Y
28	TT 31201	5 Y	86	PM 37043	3 Y	146	DPR 16-00012	2 Y
29	TT 31178	3 Y	87	PM 36010	2 Y	147	DPR 20-00014	3 Y
30	PENDING		88	CUP 15-05056	5 Y	148	DPR 18-00001, 18-00007 & 21-00007	3 Y
31	TT 29425	4 Y	89	CUP 14-09-0001	4 Y	149	PM 37437	3 Y
32A	TT 30773	3 Y	90	DPR 05-0477	3 Y	150	Tract 38071-1	3 Y
32B	TT 31416	3 Y	91	PM 36726	2 Y	151	DPR 20-00019	2 Y
33	DPR 01/0123	2 Y	92	DPR 06-0140	2 Y	152	PM 37438	3 Y
34	TT 32262	3 Y	93	PM 36512/36582	2 Y	153	DPR 21-00017	3 Y
35A	TT 33227	3 N	94	PM 36678	2 Y	154	Tract 37038	4 N
35B	AMND TT 22832/22833	3 Y	95	CUP 16-05189	5 Y	155	DPR 21-00013	2 Y
36	TRIPLE CRN ELEMNTRY	4 Y	96	PM 37055	2 Y	156	TR 31157, 31157-1, 31157-2, 31157-3	5 Y
37	DPR 04/0343	2 Y	97	TM 36988	6 Y	157	DPR 22-00011	2 Y
38	SKYVIEW ELEMNTRY	5 Y	98	TM 36989	6 Y	158	DPR 22-00008	3 Y
39	DPR 05/0192	2 Y	99	TM 37262	6 Y	159	CUP 19-05295	5 Y
40	TT 32793/33720	4 Y	100	DPR 16-00015	2 Y	160	DPR 20-00020	3 N
41	PM 31832	2 Y	101	CUP 16-05168	6 Y	161	DPR 15-00014	4 Y
42	PM 31743	3 N	102	DPR 06-0059	2 Y	162	DPR 21-00012	4 Y
43	TT 32769	5 Y	103	PM 37187	2 Y	163	CUP 18-05248	4 Y
44	TT 32707/32708	3 Y	104	PM 35268	3 Y	164	PM 38518	6 Y
45	TT 30780	3 Y	105	DPR 06-0635	3 Y	165	DPR 20-00021	3 Y
46	TT 32249	3 Y	106	PM 35762	6 Y	166	CUP 20-05101	3 Y
47	TT 31912	5 N	107	PENDING				
48	CUP 06/0158	5 Y	108	DPR 16-00013	3 Y			
49	TT 31660	4 Y	109	NW PERRIS & RAMONA	2 Y			
50	TT 32428	4 Y	110	PR 17-05194	2 Y			
51	TT 31926	6 Y	111	PM 37304	2 Y			
52	PM 35676	2 Y	112	PM 37343	2 Y			
53	TT 31650/32406	4 Y	113	TR 32497	4 Y			
54	TT 31651	4 N	114	PM 36770	3 Y			

EXHIBIT B – FISCAL YEAR 2026/27 ASSESSMENT ROLL

The Fiscal Year 2026/27 Assessment Roll is on file with the City Clerk’s office.

**CITY OF PERRIS
FLOOD CONTROL MAINTENANCE DISTRICT NO. 1
PRELIMINARY ASSESSMENT ROLL
FISCAL YEAR 2026/27**

**THIS ASSESSMENT ROLL IS APPLICABLE FOR THE ENSUING 12-MONTH PERIOD,
BEING THE FISCAL YEAR COMMENCING JULY 1, 2026 TO JUNE 30, 2027**

**THE ASSESSMENTS ARE THOSE AS CONFIRMED IN COLUMN I, UNLESS A DIFFERENT
FIGURE APPEARS IN COLUMN II, AS MODIFIED**

ASSESSOR'S PARCEL NUMBER	I AMOUNT OF ASSESSMENT	II ASSESSMENT AS MODIFIED
294-180-055	\$20,607.06	
294-190-038	7,050.26	
294-190-068	595.12	
294-190-069	608.64	
294-190-070	635.70	
294-190-071	500.44	
294-190-072	662.74	
294-190-073	676.28	
294-190-074	554.54	
294-190-075	500.44	
294-190-076	513.96	
294-190-077	473.38	
294-190-078	0.00	
294-210-060	16,359.14	
300-080-001	217.24	
300-080-002	217.24	
300-080-003	217.24	
300-080-004	217.24	
300-080-005	217.24	
300-080-006	217.24	
300-080-007	217.24	
300-080-008	217.24	
300-080-009	217.24	
300-080-010	217.24	
300-080-011	217.24	
300-080-012	217.24	
300-080-013	217.24	
300-080-014	217.24	
300-080-015	217.24	
300-080-016	217.24	
300-080-017	217.24	
300-080-018	217.24	
300-080-019	217.24	
300-080-020	217.24	
300-080-021	217.24	
300-080-022	217.24	
300-080-023	217.24	
300-080-024	217.24	
300-080-025	217.24	
300-080-026	217.24	
300-080-027	217.24	
300-080-028	217.24	

**CITY OF PERRIS
FLOOD CONTROL MAINTENANCE DISTRICT NO. 1
PRELIMINARY ASSESSMENT ROLL
FISCAL YEAR 2026/27**

**THIS ASSESSMENT ROLL IS APPLICABLE FOR THE ENSUING 12-MONTH PERIOD,
BEING THE FISCAL YEAR COMMENCING JULY 1, 2026 TO JUNE 30, 2027**

**THE ASSESSMENTS ARE THOSE AS CONFIRMED IN COLUMN I, UNLESS A DIFFERENT
FIGURE APPEARS IN COLUMN II, AS MODIFIED**

ASSESSOR'S PARCEL NUMBER	I AMOUNT OF ASSESSMENT	II ASSESSMENT AS MODIFIED
300-080-029	217.24	
300-081-001	217.24	
300-081-002	217.24	
300-081-003	217.24	
300-081-004	217.24	
300-082-001	217.24	
300-082-002	217.24	
300-082-003	217.24	
300-082-004	217.24	
300-082-005	217.24	
300-082-006	217.24	
300-082-007	217.24	
300-082-008	217.24	
300-082-009	217.24	
300-082-010	217.24	
300-082-011	217.24	
300-082-012	217.24	
300-082-013	217.24	
300-082-014	217.24	
300-082-015	217.24	
300-082-016	217.24	
300-082-017	217.24	
300-082-018	217.24	
300-082-019	217.24	
300-082-020	217.24	
300-082-021	217.24	
300-082-022	217.24	
300-082-023	217.24	
300-082-024	217.24	
300-082-025	217.24	
300-082-026	217.24	
300-082-027	217.24	
300-083-001	217.24	
300-083-002	217.24	
300-083-003	217.24	
300-083-004	217.24	
300-083-005	217.24	
300-083-006	217.24	
300-083-007	217.24	
300-083-008	217.24	
300-083-009	217.24	
300-083-010	217.24	

**CITY OF PERRIS
 FLOOD CONTROL MAINTENANCE DISTRICT NO. 1
 PRELIMINARY ASSESSMENT ROLL
 FISCAL YEAR 2026/27**

**THIS ASSESSMENT ROLL IS APPLICABLE FOR THE ENSUING 12-MONTH PERIOD,
 BEING THE FISCAL YEAR COMMENCING JULY 1, 2026 TO JUNE 30, 2027**

**THE ASSESSMENTS ARE THOSE AS CONFIRMED IN COLUMN I, UNLESS A DIFFERENT
 FIGURE APPEARS IN COLUMN II, AS MODIFIED**

ASSESSOR'S PARCEL NUMBER	I AMOUNT OF ASSESSMENT	II ASSESSMENT AS MODIFIED
300-083-011	217.24	
300-083-012	217.24	
300-083-013	217.24	
300-083-014	217.24	
300-083-015	217.24	
300-083-016	217.24	
300-083-017	217.24	
300-083-018	217.24	
300-083-019	217.24	
300-083-020	217.24	
300-083-021	217.24	
300-083-022	217.24	
300-083-023	217.24	
300-083-024	217.24	
300-083-025	217.24	
300-083-026	217.24	
300-083-027	217.24	
300-083-028	217.24	
300-083-029	217.24	
300-100-001	197.10	
300-100-002	197.10	
300-100-003	197.10	
300-100-004	197.10	
300-100-005	197.10	
300-100-006	197.10	
300-100-007	197.10	
300-100-008	197.10	
300-100-009	197.10	
300-100-010	197.10	
300-100-011	197.10	
300-100-012	197.10	
300-100-013	197.10	
300-100-014	197.10	
300-100-015	197.10	
300-100-016	197.10	
300-100-017	197.10	
300-100-018	197.10	
300-100-019	197.10	
300-101-001	197.10	
300-101-002	197.10	
300-101-003	197.10	
300-102-001	197.10	

**CITY OF PERRIS
FLOOD CONTROL MAINTENANCE DISTRICT NO. 1
PRELIMINARY ASSESSMENT ROLL
FISCAL YEAR 2026/27**

**THIS ASSESSMENT ROLL IS APPLICABLE FOR THE ENSUING 12-MONTH PERIOD,
BEING THE FISCAL YEAR COMMENCING JULY 1, 2026 TO JUNE 30, 2027**

**THE ASSESSMENTS ARE THOSE AS CONFIRMED IN COLUMN I, UNLESS A DIFFERENT
FIGURE APPEARS IN COLUMN II, AS MODIFIED**

ASSESSOR'S PARCEL NUMBER	I AMOUNT OF ASSESSMENT	II ASSESSMENT AS MODIFIED
300-102-002	197.10	
300-102-003	197.10	
300-102-004	197.10	
300-102-005	197.10	
300-102-006	197.10	
300-102-007	197.10	
300-102-008	197.10	
300-102-009	197.10	
300-102-010	197.10	
300-103-001	197.10	
300-103-002	197.10	
300-130-001	197.10	
300-130-002	197.10	
300-130-003	197.10	
300-130-004	197.10	
300-130-005	197.10	
300-130-006	197.10	
300-130-007	197.10	
300-130-008	197.10	
300-130-009	197.10	
300-130-010	197.10	
300-130-011	197.10	
300-130-012	197.10	
300-130-013	197.10	
300-130-014	197.10	
300-130-015	197.10	
300-130-016	197.10	
300-130-017	197.10	
300-130-018	197.10	
300-130-019	197.10	
300-130-020	197.10	
300-130-021	197.10	
300-130-022	197.10	
300-130-023	197.10	
300-130-024	197.10	
300-130-025	197.10	
300-130-026	197.10	
300-130-027	197.10	
300-130-028	197.10	
300-131-001	197.10	
300-131-002	197.10	
300-131-003	197.10	

**CITY OF PERRIS
FLOOD CONTROL MAINTENANCE DISTRICT NO. 1
PRELIMINARY ASSESSMENT ROLL
FISCAL YEAR 2026/27**

**THIS ASSESSMENT ROLL IS APPLICABLE FOR THE ENSUING 12-MONTH PERIOD,
BEING THE FISCAL YEAR COMMENCING JULY 1, 2026 TO JUNE 30, 2027**

**THE ASSESSMENTS ARE THOSE AS CONFIRMED IN COLUMN I, UNLESS A DIFFERENT
FIGURE APPEARS IN COLUMN II, AS MODIFIED**

ASSESSOR'S PARCEL NUMBER	I AMOUNT OF ASSESSMENT	II ASSESSMENT AS MODIFIED
300-131-004	197.10	
300-131-005	197.10	
300-131-006	197.10	
300-131-007	197.10	
300-131-008	197.10	
300-131-009	197.10	
300-131-010	197.10	
300-131-011	197.10	
300-131-012	197.10	
300-131-013	197.10	
300-131-014	197.10	
300-131-015	197.10	
300-131-016	197.10	
300-131-017	197.10	
300-131-018	197.10	
300-131-019	197.10	
300-131-020	197.10	
300-131-021	197.10	
300-132-001	197.10	
300-132-002	197.10	
300-132-003	197.10	
300-132-004	197.10	
300-132-005	197.10	
300-132-006	197.10	
300-132-007	197.10	
300-132-008	197.10	
300-132-009	197.10	
300-132-010	197.10	
300-132-011	197.10	
300-132-012	197.10	
300-132-013	197.10	
300-132-014	197.10	
300-132-015	197.10	
300-132-016	197.10	
300-132-017	197.10	
300-132-018	197.10	
300-132-019	197.10	
300-132-020	197.10	
300-133-001	197.10	
300-133-002	197.10	
300-133-003	197.10	
300-133-004	197.10	

**CITY OF PERRIS
FLOOD CONTROL MAINTENANCE DISTRICT NO. 1
PRELIMINARY ASSESSMENT ROLL
FISCAL YEAR 2026/27**

**THIS ASSESSMENT ROLL IS APPLICABLE FOR THE ENSUING 12-MONTH PERIOD,
BEING THE FISCAL YEAR COMMENCING JULY 1, 2026 TO JUNE 30, 2027**

**THE ASSESSMENTS ARE THOSE AS CONFIRMED IN COLUMN I, UNLESS A DIFFERENT
FIGURE APPEARS IN COLUMN II, AS MODIFIED**

ASSESSOR'S PARCEL NUMBER	I AMOUNT OF ASSESSMENT	II ASSESSMENT AS MODIFIED
300-133-005	197.10	
300-133-006	197.10	
300-133-007	197.10	
300-133-008	197.10	
300-133-009	197.10	
300-133-010	197.10	
300-140-001	197.10	
300-140-002	197.10	
300-140-003	197.10	
300-140-004	197.10	
300-140-005	197.10	
300-140-006	197.10	
300-140-007	197.10	
300-140-008	197.10	
300-140-009	197.10	
300-140-010	197.10	
300-140-011	197.10	
300-141-001	197.10	
300-141-002	197.10	
300-141-003	197.10	
300-141-004	197.10	
300-141-005	197.10	
300-141-006	197.10	
300-141-007	197.10	
300-141-008	197.10	
300-141-009	197.10	
300-141-010	197.10	
300-141-011	197.10	
300-141-012	197.10	
300-141-013	197.10	
300-141-014	197.10	
300-141-015	197.10	
300-141-016	197.10	
300-141-017	197.10	
300-141-018	197.10	
300-141-019	197.10	
300-141-020	197.10	
300-141-021	197.10	
300-141-022	197.10	
300-141-023	197.10	
300-142-001	197.10	
300-142-002	197.10	

**CITY OF PERRIS
 FLOOD CONTROL MAINTENANCE DISTRICT NO. 1
 PRELIMINARY ASSESSMENT ROLL
 FISCAL YEAR 2026/27**

**THIS ASSESSMENT ROLL IS APPLICABLE FOR THE ENSUING 12-MONTH PERIOD,
 BEING THE FISCAL YEAR COMMENCING JULY 1, 2026 TO JUNE 30, 2027**

**THE ASSESSMENTS ARE THOSE AS CONFIRMED IN COLUMN I, UNLESS A DIFFERENT
 FIGURE APPEARS IN COLUMN II, AS MODIFIED**

ASSESSOR'S PARCEL NUMBER	I	II
	AMOUNT OF ASSESSMENT	ASSESSMENT AS MODIFIED
300-142-003	197.10	
300-142-004	197.10	
300-142-005	197.10	
300-142-006	197.10	
300-142-007	197.10	
300-142-008	197.10	
300-142-009	197.10	
300-142-010	197.10	
300-143-001	197.10	
300-143-002	197.10	
300-143-003	197.10	
300-143-004	197.10	
300-143-005	197.10	
300-143-006	197.10	
300-143-007	197.10	
300-143-008	197.10	
300-143-009	197.10	
300-143-010	197.10	
300-150-001	197.10	
300-150-002	197.10	
300-150-003	197.10	
300-150-004	197.10	
300-150-005	197.10	
300-150-006	197.10	
300-150-007	197.10	
300-150-008	197.10	
300-150-009	197.10	
300-150-010	197.10	
300-150-011	197.10	
300-150-012	197.10	
300-150-013	197.10	
300-150-014	197.10	
300-150-015	197.10	
300-150-016	197.10	
300-150-017	197.10	
300-150-018	197.10	
300-150-019	197.10	
300-150-020	197.10	
300-150-021	197.10	
300-150-022	197.10	
300-150-023	197.10	
300-150-024	197.10	

**CITY OF PERRIS
FLOOD CONTROL MAINTENANCE DISTRICT NO. 1
PRELIMINARY ASSESSMENT ROLL
FISCAL YEAR 2026/27**

**THIS ASSESSMENT ROLL IS APPLICABLE FOR THE ENSUING 12-MONTH PERIOD,
BEING THE FISCAL YEAR COMMENCING JULY 1, 2026 TO JUNE 30, 2027**

**THE ASSESSMENTS ARE THOSE AS CONFIRMED IN COLUMN I, UNLESS A DIFFERENT
FIGURE APPEARS IN COLUMN II, AS MODIFIED**

ASSESSOR'S PARCEL NUMBER	I AMOUNT OF ASSESSMENT	II ASSESSMENT AS MODIFIED
300-150-025	197.10	
300-150-026	197.10	
300-150-027	197.10	
300-150-028	197.10	
300-150-029	197.10	
300-150-030	197.10	
300-150-031	197.10	
300-150-032	197.10	
300-151-001	197.10	
300-151-002	197.10	
300-151-003	197.10	
300-151-004	197.10	
300-151-005	197.10	
300-151-006	197.10	
300-151-007	197.10	
300-151-008	197.10	
300-151-009	197.10	
300-151-010	197.10	
300-151-011	197.10	
300-151-012	197.10	
300-151-013	197.10	
300-151-014	197.10	
300-151-015	197.10	
300-151-016	197.10	
300-151-017	197.10	
300-151-018	197.10	
300-151-019	197.10	
300-151-020	197.10	
300-151-021	197.10	
300-151-022	197.10	
300-151-023	197.10	
300-151-024	197.10	
300-151-025	197.10	
300-151-026	197.10	
300-151-027	197.10	
300-151-028	197.10	
300-151-029	197.10	
300-151-030	197.10	
300-151-031	197.10	
300-151-032	197.10	
300-151-033	197.10	
300-151-034	197.10	

**CITY OF PERRIS
FLOOD CONTROL MAINTENANCE DISTRICT NO. 1
PRELIMINARY ASSESSMENT ROLL
FISCAL YEAR 2026/27**

**THIS ASSESSMENT ROLL IS APPLICABLE FOR THE ENSUING 12-MONTH PERIOD,
BEING THE FISCAL YEAR COMMENCING JULY 1, 2026 TO JUNE 30, 2027**

**THE ASSESSMENTS ARE THOSE AS CONFIRMED IN COLUMN I, UNLESS A DIFFERENT
FIGURE APPEARS IN COLUMN II, AS MODIFIED**

ASSESSOR'S PARCEL NUMBER	I AMOUNT OF ASSESSMENT	II ASSESSMENT AS MODIFIED
300-151-035	197.10	
300-151-036	197.10	
300-151-037	197.10	
300-151-038	197.10	
300-151-039	197.10	
300-151-040	197.10	
300-151-041	197.10	
300-151-042	197.10	
300-151-043	197.10	
300-151-044	197.10	
300-151-045	197.10	
300-151-046	197.10	
300-151-047	197.10	
300-151-048	197.10	
300-151-049	197.10	
300-151-050	197.10	
300-151-051	197.10	
300-151-052	197.10	
300-151-053	197.10	
300-151-054	197.10	
300-160-001	0.00	
300-160-002	197.10	
300-160-003	197.10	
300-160-004	197.10	
300-160-005	197.10	
300-160-006	197.10	
300-160-007	197.10	
300-160-008	197.10	
300-160-009	197.10	
300-160-010	197.10	
300-160-011	197.10	
300-160-012	197.10	
300-161-001	197.10	
300-161-002	197.10	
300-161-003	197.10	
300-161-004	197.10	
300-161-005	197.10	
300-161-006	197.10	
300-161-007	197.10	
300-161-008	197.10	
300-161-009	197.10	
300-161-010	197.10	

**CITY OF PERRIS
FLOOD CONTROL MAINTENANCE DISTRICT NO. 1
PRELIMINARY ASSESSMENT ROLL
FISCAL YEAR 2026/27**

**THIS ASSESSMENT ROLL IS APPLICABLE FOR THE ENSUING 12-MONTH PERIOD,
BEING THE FISCAL YEAR COMMENCING JULY 1, 2026 TO JUNE 30, 2027**

**THE ASSESSMENTS ARE THOSE AS CONFIRMED IN COLUMN I, UNLESS A DIFFERENT
FIGURE APPEARS IN COLUMN II, AS MODIFIED**

ASSESSOR'S PARCEL NUMBER	I AMOUNT OF ASSESSMENT	II ASSESSMENT AS MODIFIED
300-161-011	197.10	
300-161-012	197.10	
300-161-013	197.10	
300-161-014	197.10	
300-162-001	197.10	
300-162-002	197.10	
300-162-003	197.10	
300-162-004	197.10	
300-162-005	197.10	
300-162-006	197.10	
300-162-007	197.10	
300-162-008	197.10	
300-162-009	197.10	
300-162-010	197.10	
300-162-011	197.10	
300-162-012	197.10	
300-162-013	197.10	
300-162-014	197.10	
300-162-015	197.10	
300-162-016	197.10	
300-162-017	197.10	
300-162-018	197.10	
300-163-001	197.10	
300-163-002	197.10	
300-163-003	197.10	
300-163-004	197.10	
300-163-005	197.10	
300-163-006	197.10	
300-163-007	197.10	
300-163-008	197.10	
300-170-008	821.22	
300-170-009	7,351.50	
300-170-010	0.00	
300-170-011	0.00	
300-170-012	0.00	
300-170-013	0.00	
300-170-014	0.00	
300-170-015	0.00	
300-170-016	0.00	
300-200-017	512.36	
300-200-018	512.36	
300-200-019	512.36	

**CITY OF PERRIS
 FLOOD CONTROL MAINTENANCE DISTRICT NO. 1
 PRELIMINARY ASSESSMENT ROLL
 FISCAL YEAR 2026/27**

**THIS ASSESSMENT ROLL IS APPLICABLE FOR THE ENSUING 12-MONTH PERIOD,
 BEING THE FISCAL YEAR COMMENCING JULY 1, 2026 TO JUNE 30, 2027**

**THE ASSESSMENTS ARE THOSE AS CONFIRMED IN COLUMN I, UNLESS A DIFFERENT
 FIGURE APPEARS IN COLUMN II, AS MODIFIED**

ASSESSOR'S PARCEL NUMBER	I AMOUNT OF ASSESSMENT	II ASSESSMENT AS MODIFIED
300-200-020	512.36	
300-200-021	512.36	
300-200-022	512.36	
300-200-023	512.36	
300-200-024	512.36	
300-200-025	512.36	
300-200-026	512.36	
300-200-027	512.36	
300-200-028	512.36	
300-200-029	512.36	
300-200-030	512.36	
300-200-031	512.36	
300-200-032	512.36	
300-200-033	512.36	
300-200-034	512.36	
300-200-035	512.36	
300-200-036	512.36	
300-200-037	512.36	
300-200-038	512.36	
300-200-039	512.36	
300-200-040	512.36	
300-201-001	512.36	
300-201-002	512.36	
300-201-003	512.36	
300-201-004	512.36	
300-201-005	512.36	
300-201-006	512.36	
300-201-007	512.36	
300-201-008	512.36	
300-201-009	512.36	
300-201-010	512.36	
300-201-011	512.36	
300-201-012	512.36	
300-201-013	512.36	
300-201-014	512.36	
300-201-015	512.36	
300-201-016	512.36	
300-201-017	512.36	
300-201-018	512.36	
300-201-019	512.36	
300-201-020	512.36	
300-201-021	512.36	

**CITY OF PERRIS
FLOOD CONTROL MAINTENANCE DISTRICT NO. 1
PRELIMINARY ASSESSMENT ROLL
FISCAL YEAR 2026/27**

**THIS ASSESSMENT ROLL IS APPLICABLE FOR THE ENSUING 12-MONTH PERIOD,
BEING THE FISCAL YEAR COMMENCING JULY 1, 2026 TO JUNE 30, 2027**

**THE ASSESSMENTS ARE THOSE AS CONFIRMED IN COLUMN I, UNLESS A DIFFERENT
FIGURE APPEARS IN COLUMN II, AS MODIFIED**

ASSESSOR'S PARCEL NUMBER	I AMOUNT OF ASSESSMENT	II ASSESSMENT AS MODIFIED
300-201-022	512.36	
300-201-023	512.36	
300-201-024	512.36	
300-201-025	512.36	
300-201-026	512.36	
300-201-027	512.36	
300-201-028	512.36	
300-201-029	512.36	
300-201-030	512.36	
300-201-031	512.36	
300-201-032	512.36	
300-201-033	512.36	
300-201-034	512.36	
300-201-035	512.36	
300-201-036	512.36	
300-201-037	512.36	
300-201-038	512.36	
300-201-039	512.36	
300-201-040	512.36	
300-201-041	512.36	
300-201-042	512.36	
300-201-043	512.36	
300-201-044	512.36	
300-201-045	512.36	
300-201-046	512.36	
300-201-047	512.36	
300-201-048	512.36	
300-201-049	512.36	
300-201-050	512.36	
300-201-051	512.36	
300-202-009	3,804.26	
300-202-010	757.66	
300-202-011	757.66	
300-202-012	757.66	
300-202-013	757.66	
300-202-014	757.66	
300-210-006	423.14	
300-210-007	421.82	
300-210-008	401.92	
300-210-026	95.50	
300-210-027	120.70	
300-210-028	120.70	

**CITY OF PERRIS
FLOOD CONTROL MAINTENANCE DISTRICT NO. 1
PRELIMINARY ASSESSMENT ROLL
FISCAL YEAR 2026/27**

**THIS ASSESSMENT ROLL IS APPLICABLE FOR THE ENSUING 12-MONTH PERIOD,
BEING THE FISCAL YEAR COMMENCING JULY 1, 2026 TO JUNE 30, 2027**

**THE ASSESSMENTS ARE THOSE AS CONFIRMED IN COLUMN I, UNLESS A DIFFERENT
FIGURE APPEARS IN COLUMN II, AS MODIFIED**

ASSESSOR'S PARCEL NUMBER	I AMOUNT OF ASSESSMENT	II ASSESSMENT AS MODIFIED
300-210-030	10,146.16	
300-210-032	1,030.82	
300-210-033	10,117.64	
300-250-009	0.00	
300-250-010	0.00	
300-250-011	0.00	
300-250-012	0.00	
300-250-013	0.00	
300-250-014	0.00	
300-250-015	0.00	
300-250-016	0.00	
300-250-017	808.50	
300-250-018	2,337.36	
300-270-001	17.66	
300-270-002	17.66	
300-270-003	17.66	
300-270-004	17.66	
300-270-005	17.66	
300-270-006	17.66	
300-270-007	17.66	
300-270-008	17.66	
300-270-009	17.66	
300-270-010	17.66	
300-270-011	17.66	
300-270-012	17.66	
300-270-013	17.66	
300-270-014	17.66	
300-270-015	17.66	
300-270-016	17.66	
300-270-017	17.66	
300-270-018	17.66	
300-270-019	17.66	
300-270-020	17.66	
300-270-021	17.66	
300-270-022	17.66	
300-270-023	17.66	
300-270-024	17.66	
300-270-025	17.66	
300-270-026	17.66	
300-270-027	17.66	
300-270-028	17.66	
300-270-029	17.66	

**CITY OF PERRIS
FLOOD CONTROL MAINTENANCE DISTRICT NO. 1
PRELIMINARY ASSESSMENT ROLL
FISCAL YEAR 2026/27**

**THIS ASSESSMENT ROLL IS APPLICABLE FOR THE ENSUING 12-MONTH PERIOD,
BEING THE FISCAL YEAR COMMENCING JULY 1, 2026 TO JUNE 30, 2027**

**THE ASSESSMENTS ARE THOSE AS CONFIRMED IN COLUMN I, UNLESS A DIFFERENT
FIGURE APPEARS IN COLUMN II, AS MODIFIED**

ASSESSOR'S PARCEL NUMBER	I AMOUNT OF ASSESSMENT	II ASSESSMENT AS MODIFIED
300-270-030	17.66	
300-270-031	17.66	
300-270-032	17.66	
300-270-033	17.66	
300-270-034	17.66	
300-270-035	17.66	
300-270-036	17.66	
300-270-037	17.66	
300-270-038	17.66	
300-270-039	17.66	
300-270-040	17.66	
300-270-041	17.66	
300-270-042	17.66	
300-270-043	17.66	
300-270-044	17.66	
300-270-045	17.66	
300-270-046	17.66	
300-270-047	17.66	
300-270-048	17.66	
300-270-049	17.66	
300-270-050	17.66	
300-270-051	17.66	
300-270-052	17.66	
300-270-053	17.66	
300-270-054	17.66	
300-270-055	17.66	
300-270-056	17.66	
300-270-057	17.66	
300-270-058	17.66	
300-270-059	17.66	
300-270-060	17.66	
300-270-061	17.66	
300-270-062	17.66	
300-270-063	17.66	
300-270-064	17.66	
300-280-001	17.66	
300-280-002	17.66	
300-280-003	17.66	
300-280-004	17.66	
300-280-005	17.66	
300-280-006	17.66	
300-280-007	17.66	

**CITY OF PERRIS
FLOOD CONTROL MAINTENANCE DISTRICT NO. 1
PRELIMINARY ASSESSMENT ROLL
FISCAL YEAR 2026/27**

**THIS ASSESSMENT ROLL IS APPLICABLE FOR THE ENSUING 12-MONTH PERIOD,
BEING THE FISCAL YEAR COMMENCING JULY 1, 2026 TO JUNE 30, 2027**

**THE ASSESSMENTS ARE THOSE AS CONFIRMED IN COLUMN I, UNLESS A DIFFERENT
FIGURE APPEARS IN COLUMN II, AS MODIFIED**

ASSESSOR'S PARCEL NUMBER	I AMOUNT OF ASSESSMENT	II ASSESSMENT AS MODIFIED
300-280-008	17.66	
300-281-001	17.66	
300-281-002	17.66	
300-281-003	17.66	
300-281-004	17.66	
300-282-001	17.66	
300-282-002	17.66	
300-282-003	17.66	
300-282-004	17.66	
300-282-005	17.66	
300-282-006	17.66	
300-282-007	17.66	
300-282-008	17.66	
300-283-001	17.66	
300-283-002	17.66	
300-283-003	17.66	
300-283-004	17.66	
300-283-005	17.66	
300-283-006	17.66	
300-283-007	17.66	
300-283-008	17.66	
300-284-001	17.66	
300-284-002	17.66	
300-284-003	17.66	
300-284-004	17.66	
300-284-005	17.66	
300-284-006	17.66	
300-284-007	17.66	
300-284-008	17.66	
300-285-001	17.66	
300-285-002	17.66	
300-285-003	17.66	
300-285-004	17.66	
300-285-005	17.66	
300-285-006	17.66	
300-285-007	17.66	
300-285-008	17.66	
300-286-001	17.66	
300-286-002	17.66	
300-286-003	17.66	
300-286-004	17.66	
300-286-005	17.66	

**CITY OF PERRIS
FLOOD CONTROL MAINTENANCE DISTRICT NO. 1
PRELIMINARY ASSESSMENT ROLL
FISCAL YEAR 2026/27**

**THIS ASSESSMENT ROLL IS APPLICABLE FOR THE ENSUING 12-MONTH PERIOD,
BEING THE FISCAL YEAR COMMENCING JULY 1, 2026 TO JUNE 30, 2027**

**THE ASSESSMENTS ARE THOSE AS CONFIRMED IN COLUMN I, UNLESS A DIFFERENT
FIGURE APPEARS IN COLUMN II, AS MODIFIED**

ASSESSOR'S PARCEL NUMBER	I AMOUNT OF ASSESSMENT	II ASSESSMENT AS MODIFIED
300-286-006	17.66	
300-286-007	17.66	
300-286-008	17.66	
300-286-009	17.66	
300-286-010	17.66	
300-290-001	17.66	
300-290-002	17.66	
300-290-003	17.66	
300-290-004	17.66	
300-290-005	17.66	
300-290-006	17.66	
300-290-007	17.66	
300-290-008	17.66	
300-290-009	17.66	
300-290-010	17.66	
300-291-001	17.66	
300-291-002	17.66	
300-291-003	17.66	
300-291-004	17.66	
300-291-005	17.66	
300-291-006	17.66	
300-291-007	17.66	
300-291-008	17.66	
300-291-009	17.66	
300-291-010	17.66	
300-291-011	17.66	
300-291-012	17.66	
300-291-013	17.66	
300-291-014	17.66	
300-291-015	17.66	
300-291-016	17.66	
300-291-017	17.66	
300-291-018	17.66	
300-291-019	17.66	
300-291-020	17.66	
300-291-021	17.66	
300-291-022	17.66	
300-291-023	17.66	
300-291-024	17.66	
300-291-025	17.66	
300-291-026	17.66	
300-291-027	17.66	

**CITY OF PERRIS
 FLOOD CONTROL MAINTENANCE DISTRICT NO. 1
 PRELIMINARY ASSESSMENT ROLL
 FISCAL YEAR 2026/27**

**THIS ASSESSMENT ROLL IS APPLICABLE FOR THE ENSUING 12-MONTH PERIOD,
 BEING THE FISCAL YEAR COMMENCING JULY 1, 2026 TO JUNE 30, 2027**

**THE ASSESSMENTS ARE THOSE AS CONFIRMED IN COLUMN I, UNLESS A DIFFERENT
 FIGURE APPEARS IN COLUMN II, AS MODIFIED**

ASSESSOR'S PARCEL NUMBER	I AMOUNT OF ASSESSMENT	II ASSESSMENT AS MODIFIED
300-291-028	17.66	
300-291-029	17.66	
300-291-030	17.66	
300-291-031	17.66	
300-291-032	17.66	
300-291-033	17.66	
300-291-034	17.66	
300-291-035	17.66	
300-291-036	17.66	
300-291-037	17.66	
300-291-038	17.66	
300-291-039	17.66	
300-291-040	17.66	
300-291-041	17.66	
300-291-042	17.66	
300-291-043	17.66	
300-291-044	17.66	
300-291-045	17.66	
300-291-046	17.66	
300-291-047	17.66	
300-291-048	17.66	
300-291-049	17.66	
300-291-050	17.66	
300-291-051	17.66	
300-291-052	17.66	
300-291-053	17.66	
300-291-054	17.66	
300-291-055	17.66	
300-291-056	17.66	
300-291-057	17.66	
300-291-058	17.66	
300-291-059	17.66	
300-291-060	17.66	
300-292-001	17.66	
300-292-002	17.66	
300-292-003	17.66	
300-292-004	17.66	
300-292-005	17.66	
300-293-001	17.66	
300-293-002	17.66	
300-293-003	17.66	
300-293-004	17.66	

**CITY OF PERRIS
FLOOD CONTROL MAINTENANCE DISTRICT NO. 1
PRELIMINARY ASSESSMENT ROLL
FISCAL YEAR 2026/27**

**THIS ASSESSMENT ROLL IS APPLICABLE FOR THE ENSUING 12-MONTH PERIOD,
BEING THE FISCAL YEAR COMMENCING JULY 1, 2026 TO JUNE 30, 2027**

**THE ASSESSMENTS ARE THOSE AS CONFIRMED IN COLUMN I, UNLESS A DIFFERENT
FIGURE APPEARS IN COLUMN II, AS MODIFIED**

ASSESSOR'S PARCEL NUMBER	I AMOUNT OF ASSESSMENT	II ASSESSMENT AS MODIFIED
300-293-005	17.66	
300-293-006	17.66	
300-293-007	17.66	
300-293-008	17.66	
300-293-009	17.66	
300-293-010	17.66	
300-293-011	17.66	
300-293-012	17.66	
300-293-013	17.66	
300-293-014	17.66	
300-294-001	17.66	
300-294-002	17.66	
300-294-003	17.66	
300-294-004	17.66	
300-294-005	17.66	
300-294-006	17.66	
300-294-007	17.66	
300-294-008	17.66	
300-294-009	17.66	
300-294-010	17.66	
300-320-001	518.82	
300-320-002	518.82	
300-320-003	518.82	
300-320-004	518.82	
300-320-005	518.82	
300-320-006	518.82	
300-320-007	518.82	
300-320-008	518.82	
300-320-009	518.82	
300-320-010	518.82	
300-320-011	518.82	
300-320-012	518.82	
300-320-013	518.82	
300-320-014	518.82	
300-320-015	518.82	
300-320-016	518.82	
300-320-017	518.82	
300-320-018	518.82	
300-320-019	518.82	
300-320-020	518.82	
300-320-021	518.82	
300-320-022	518.82	

**CITY OF PERRIS
FLOOD CONTROL MAINTENANCE DISTRICT NO. 1
PRELIMINARY ASSESSMENT ROLL
FISCAL YEAR 2026/27**

**THIS ASSESSMENT ROLL IS APPLICABLE FOR THE ENSUING 12-MONTH PERIOD,
BEING THE FISCAL YEAR COMMENCING JULY 1, 2026 TO JUNE 30, 2027**

**THE ASSESSMENTS ARE THOSE AS CONFIRMED IN COLUMN I, UNLESS A DIFFERENT
FIGURE APPEARS IN COLUMN II, AS MODIFIED**

ASSESSOR'S PARCEL NUMBER	I AMOUNT OF ASSESSMENT	II ASSESSMENT AS MODIFIED
300-320-023	518.82	
300-320-024	518.82	
300-320-025	518.82	
300-320-026	518.82	
300-321-001	518.82	
300-321-002	518.82	
300-321-003	518.82	
300-321-004	518.82	
300-321-005	518.82	
300-321-006	518.82	
300-321-007	518.82	
300-321-008	518.82	
300-321-009	518.82	
300-322-001	518.82	
300-322-002	518.82	
300-322-003	518.82	
300-322-004	518.82	
300-322-005	518.82	
300-322-006	518.82	
300-322-007	518.82	
300-322-008	518.82	
300-322-009	518.82	
300-322-010	518.82	
300-322-011	518.82	
300-322-012	518.82	
300-322-013	518.82	
300-322-014	518.82	
300-322-015	518.82	
300-322-016	518.82	
300-322-017	518.82	
300-322-018	518.82	
300-322-019	518.82	
300-322-020	518.82	
300-322-021	518.82	
300-322-022	518.82	
300-322-023	518.82	
300-322-024	518.82	
300-330-001	518.82	
300-330-002	518.82	
300-330-003	518.82	
300-330-004	518.82	
300-330-005	518.82	

**CITY OF PERRIS
FLOOD CONTROL MAINTENANCE DISTRICT NO. 1
PRELIMINARY ASSESSMENT ROLL
FISCAL YEAR 2026/27**

**THIS ASSESSMENT ROLL IS APPLICABLE FOR THE ENSUING 12-MONTH PERIOD,
BEING THE FISCAL YEAR COMMENCING JULY 1, 2026 TO JUNE 30, 2027**

**THE ASSESSMENTS ARE THOSE AS CONFIRMED IN COLUMN I, UNLESS A DIFFERENT
FIGURE APPEARS IN COLUMN II, AS MODIFIED**

ASSESSOR'S PARCEL NUMBER	I AMOUNT OF ASSESSMENT	II ASSESSMENT AS MODIFIED
300-330-006	518.82	
300-330-007	518.82	
300-331-001	518.82	
300-331-002	518.82	
300-331-003	518.82	
300-331-004	518.82	
300-331-005	518.82	
300-331-006	518.82	
300-331-007	518.82	
300-331-008	518.82	
300-331-009	518.82	
300-331-010	518.82	
300-331-011	518.82	
300-331-012	518.82	
300-331-013	518.82	
300-331-014	518.82	
300-331-015	518.82	
300-331-016	518.82	
300-331-017	518.82	
300-331-018	518.82	
300-331-019	518.82	
300-331-020	518.82	
300-331-021	518.82	
300-331-022	518.82	
300-331-023	518.82	
300-331-024	518.82	
300-331-025	518.82	
300-331-026	518.82	
300-331-027	518.82	
300-331-028	518.82	
300-331-029	518.82	
300-331-030	518.82	
300-331-031	518.82	
300-331-032	518.82	
300-331-033	518.82	
300-331-034	518.82	
300-331-035	518.82	
300-340-001	17.66	
300-340-002	17.66	
300-340-003	17.66	
300-340-004	17.66	
300-340-005	17.66	

**CITY OF PERRIS
FLOOD CONTROL MAINTENANCE DISTRICT NO. 1
PRELIMINARY ASSESSMENT ROLL
FISCAL YEAR 2026/27**

**THIS ASSESSMENT ROLL IS APPLICABLE FOR THE ENSUING 12-MONTH PERIOD,
BEING THE FISCAL YEAR COMMENCING JULY 1, 2026 TO JUNE 30, 2027**

**THE ASSESSMENTS ARE THOSE AS CONFIRMED IN COLUMN I, UNLESS A DIFFERENT
FIGURE APPEARS IN COLUMN II, AS MODIFIED**

ASSESSOR'S PARCEL NUMBER	I AMOUNT OF ASSESSMENT	II ASSESSMENT AS MODIFIED
300-340-006	17.66	
300-340-007	17.66	
300-340-008	17.66	
300-340-009	17.66	
300-340-010	17.66	
300-340-011	17.66	
300-341-001	17.66	
300-341-002	17.66	
300-341-003	17.66	
300-341-004	17.66	
300-341-005	17.66	
300-341-006	17.66	
300-341-007	17.66	
300-341-008	17.66	
300-341-009	17.66	
300-341-010	17.66	
300-341-011	17.66	
300-341-012	17.66	
300-341-013	17.66	
300-341-014	17.66	
300-341-015	17.66	
300-341-016	17.66	
300-341-017	17.66	
300-341-018	17.66	
300-341-019	17.66	
300-341-020	17.66	
300-341-021	17.66	
300-341-022	17.66	
300-341-023	17.66	
300-341-024	17.66	
300-341-025	17.66	
300-341-026	17.66	
300-341-027	17.66	
300-341-028	17.66	
300-342-001	17.66	
300-342-002	17.66	
300-342-003	17.66	
300-342-004	17.66	
300-342-005	17.66	
300-342-006	17.66	
300-342-007	17.66	
300-342-008	17.66	

**CITY OF PERRIS
FLOOD CONTROL MAINTENANCE DISTRICT NO. 1
PRELIMINARY ASSESSMENT ROLL
FISCAL YEAR 2026/27**

**THIS ASSESSMENT ROLL IS APPLICABLE FOR THE ENSUING 12-MONTH PERIOD,
BEING THE FISCAL YEAR COMMENCING JULY 1, 2026 TO JUNE 30, 2027**

**THE ASSESSMENTS ARE THOSE AS CONFIRMED IN COLUMN I, UNLESS A DIFFERENT
FIGURE APPEARS IN COLUMN II, AS MODIFIED**

ASSESSOR'S PARCEL NUMBER	I AMOUNT OF ASSESSMENT	II ASSESSMENT AS MODIFIED
300-342-009	17.66	
300-342-010	17.66	
300-342-011	17.66	
300-342-012	17.66	
300-342-013	17.66	
300-342-014	17.66	
300-342-015	17.66	
300-342-016	17.66	
300-342-017	17.66	
300-342-018	17.66	
300-342-019	17.66	
300-342-020	17.66	
300-342-021	17.66	
300-342-022	17.66	
300-342-023	17.66	
300-342-024	17.66	
300-350-001	17.66	
300-350-002	17.66	
300-350-003	17.66	
300-350-004	17.66	
300-350-005	17.66	
300-350-006	17.66	
300-351-001	17.66	
300-351-002	17.66	
300-351-003	17.66	
300-351-004	17.66	
300-351-005	17.66	
300-351-006	17.66	
300-351-007	17.66	
300-352-001	17.66	
300-352-002	17.66	
300-352-003	17.66	
300-352-004	17.66	
300-352-005	17.66	
300-352-006	17.66	
300-352-007	17.66	
300-352-008	17.66	
300-352-009	17.66	
300-352-010	17.66	
300-352-011	17.66	
300-352-012	17.66	
300-352-013	17.66	

**CITY OF PERRIS
FLOOD CONTROL MAINTENANCE DISTRICT NO. 1
PRELIMINARY ASSESSMENT ROLL
FISCAL YEAR 2026/27**

**THIS ASSESSMENT ROLL IS APPLICABLE FOR THE ENSUING 12-MONTH PERIOD,
BEING THE FISCAL YEAR COMMENCING JULY 1, 2026 TO JUNE 30, 2027**

**THE ASSESSMENTS ARE THOSE AS CONFIRMED IN COLUMN I, UNLESS A DIFFERENT
FIGURE APPEARS IN COLUMN II, AS MODIFIED**

ASSESSOR'S PARCEL NUMBER	I AMOUNT OF ASSESSMENT	II ASSESSMENT AS MODIFIED
300-352-014	17.66	
300-352-015	17.66	
300-352-016	17.66	
300-352-017	17.66	
300-352-018	17.66	
300-352-019	17.66	
300-352-020	17.66	
300-352-021	17.66	
300-352-022	17.66	
300-360-001	17.66	
300-360-002	17.66	
300-360-003	17.66	
300-360-004	17.66	
300-360-005	17.66	
300-360-006	17.66	
300-360-007	17.66	
300-360-008	17.66	
300-360-009	17.66	
300-360-010	17.66	
300-360-011	17.66	
300-360-012	17.66	
300-360-013	17.66	
300-360-014	17.66	
300-360-015	17.66	
300-360-016	17.66	
300-360-017	17.66	
300-360-018	17.66	
300-360-019	17.66	
300-360-020	17.66	
300-360-021	17.66	
300-360-022	17.66	
300-360-023	17.66	
300-360-024	17.66	
300-360-025	17.66	
300-360-026	17.66	
300-360-027	17.66	
300-360-028	17.66	
300-360-029	17.66	
300-360-030	17.66	
300-360-031	17.66	
300-360-032	17.66	
300-360-033	17.66	

**CITY OF PERRIS
FLOOD CONTROL MAINTENANCE DISTRICT NO. 1
PRELIMINARY ASSESSMENT ROLL
FISCAL YEAR 2026/27**

**THIS ASSESSMENT ROLL IS APPLICABLE FOR THE ENSUING 12-MONTH PERIOD,
BEING THE FISCAL YEAR COMMENCING JULY 1, 2026 TO JUNE 30, 2027**

**THE ASSESSMENTS ARE THOSE AS CONFIRMED IN COLUMN I, UNLESS A DIFFERENT
FIGURE APPEARS IN COLUMN II, AS MODIFIED**

ASSESSOR'S PARCEL NUMBER	I AMOUNT OF ASSESSMENT	II ASSESSMENT AS MODIFIED
300-360-034	17.66	
300-360-035	17.66	
300-360-036	17.66	
300-360-037	17.66	
300-360-038	17.66	
300-360-039	17.66	
300-360-040	17.66	
300-360-041	17.66	
300-360-042	17.66	
300-360-043	17.66	
300-360-044	17.66	
300-360-045	17.66	
300-360-046	17.66	
300-360-047	17.66	
300-360-048	17.66	
300-360-049	17.66	
300-360-050	17.66	
300-361-001	17.66	
300-361-002	17.66	
300-361-003	17.66	
300-361-004	17.66	
300-361-005	17.66	
300-361-006	17.66	
300-361-007	17.66	
300-361-008	17.66	
300-361-009	17.66	
300-361-010	17.66	
300-361-011	17.66	
300-361-012	17.66	
300-361-013	17.66	
300-361-014	17.66	
300-361-015	17.66	
300-361-016	17.66	
300-361-017	17.66	
300-361-018	17.66	
300-361-019	17.66	
300-361-020	17.66	
300-361-021	17.66	
300-361-022	17.66	
300-361-023	17.66	
300-362-001	17.66	
300-362-002	17.66	

**CITY OF PERRIS
FLOOD CONTROL MAINTENANCE DISTRICT NO. 1
PRELIMINARY ASSESSMENT ROLL
FISCAL YEAR 2026/27**

**THIS ASSESSMENT ROLL IS APPLICABLE FOR THE ENSUING 12-MONTH PERIOD,
BEING THE FISCAL YEAR COMMENCING JULY 1, 2026 TO JUNE 30, 2027**

**THE ASSESSMENTS ARE THOSE AS CONFIRMED IN COLUMN I, UNLESS A DIFFERENT
FIGURE APPEARS IN COLUMN II, AS MODIFIED**

ASSESSOR'S PARCEL NUMBER	I AMOUNT OF ASSESSMENT	II ASSESSMENT AS MODIFIED
300-362-003	17.66	
300-362-004	17.66	
300-362-005	17.66	
300-363-001	17.66	
300-363-002	17.66	
300-363-003	17.66	
300-363-004	17.66	
300-363-005	17.66	
300-363-006	17.66	
300-363-007	17.66	
300-363-008	17.66	
300-363-009	17.66	
300-364-001	17.66	
300-364-002	17.66	
300-364-003	17.66	
300-364-004	17.66	
300-364-005	17.66	
300-364-006	17.66	
300-364-007	17.66	
300-364-008	17.66	
300-364-009	17.66	
300-364-010	17.66	
300-364-011	17.66	
300-364-012	17.66	
300-364-013	17.66	
300-364-014	17.66	
300-364-015	17.66	
300-364-016	17.66	
300-364-017	17.66	
300-364-018	17.66	
300-364-019	17.66	
300-364-020	17.66	
300-364-021	17.66	
300-364-022	17.66	
300-364-023	17.66	
300-364-024	17.66	
300-364-025	17.66	
300-364-026	17.66	
300-364-027	17.66	
300-364-028	17.66	
300-364-029	17.66	
300-364-030	17.66	

**CITY OF PERRIS
FLOOD CONTROL MAINTENANCE DISTRICT NO. 1
PRELIMINARY ASSESSMENT ROLL
FISCAL YEAR 2026/27**

**THIS ASSESSMENT ROLL IS APPLICABLE FOR THE ENSUING 12-MONTH PERIOD,
BEING THE FISCAL YEAR COMMENCING JULY 1, 2026 TO JUNE 30, 2027**

**THE ASSESSMENTS ARE THOSE AS CONFIRMED IN COLUMN I, UNLESS A DIFFERENT
FIGURE APPEARS IN COLUMN II, AS MODIFIED**

ASSESSOR'S PARCEL NUMBER	I	II
	AMOUNT OF ASSESSMENT	ASSESSMENT AS MODIFIED
300-364-031	17.66	
300-364-032	17.66	
300-364-033	17.66	
300-364-034	17.66	
300-364-035	17.66	
300-364-036	17.66	
300-364-037	17.66	
300-364-038	17.66	
300-364-039	17.66	
300-364-040	17.66	
300-364-041	17.66	
300-364-042	17.66	
300-364-043	17.66	
300-364-044	17.66	
300-364-045	17.66	
300-364-046	17.66	
300-364-047	17.66	
300-364-048	17.66	
300-364-049	17.66	
300-364-050	17.66	
300-364-051	17.66	
300-364-052	17.66	
300-364-053	17.66	
300-364-054	17.66	
300-364-055	17.66	
300-380-001	518.82	
300-380-002	518.82	
300-380-003	518.82	
300-380-004	518.82	
300-380-005	518.82	
300-380-006	518.82	
300-380-007	518.82	
300-380-008	518.82	
300-380-009	518.82	
300-380-010	518.82	
300-380-011	518.82	
300-380-012	518.82	
300-380-013	518.82	
300-380-014	518.82	
300-380-015	518.82	
300-380-016	518.82	
300-380-017	518.82	

**CITY OF PERRIS
FLOOD CONTROL MAINTENANCE DISTRICT NO. 1
PRELIMINARY ASSESSMENT ROLL
FISCAL YEAR 2026/27**

**THIS ASSESSMENT ROLL IS APPLICABLE FOR THE ENSUING 12-MONTH PERIOD,
BEING THE FISCAL YEAR COMMENCING JULY 1, 2026 TO JUNE 30, 2027**

**THE ASSESSMENTS ARE THOSE AS CONFIRMED IN COLUMN I, UNLESS A DIFFERENT
FIGURE APPEARS IN COLUMN II, AS MODIFIED**

ASSESSOR'S PARCEL NUMBER	I AMOUNT OF ASSESSMENT	II ASSESSMENT AS MODIFIED
300-380-018	518.82	
300-380-019	518.82	
300-380-020	518.82	
300-380-021	518.82	
300-380-022	518.82	
300-380-023	518.82	
300-380-024	518.82	
300-380-025	518.82	
300-380-026	518.82	
300-380-027	518.82	
300-380-028	518.82	
300-380-029	518.82	
300-380-030	518.82	
300-380-031	518.82	
300-380-032	518.82	
300-380-033	518.82	
300-380-034	518.82	
300-380-035	518.82	
300-380-036	518.82	
300-380-037	518.82	
300-380-038	518.82	
300-380-039	518.82	
300-380-040	518.82	
300-380-041	518.82	
300-380-042	518.82	
300-381-001	518.82	
300-381-002	518.82	
300-381-003	518.82	
300-381-004	518.82	
300-381-005	518.82	
300-381-006	518.82	
300-381-007	518.82	
300-381-008	518.82	
300-381-009	518.82	
300-381-010	518.82	
300-381-011	518.82	
300-381-012	518.82	
300-381-013	518.82	
300-390-001	518.82	
300-390-002	518.82	
300-390-003	518.82	
300-390-004	518.82	

**CITY OF PERRIS
FLOOD CONTROL MAINTENANCE DISTRICT NO. 1
PRELIMINARY ASSESSMENT ROLL
FISCAL YEAR 2026/27**

**THIS ASSESSMENT ROLL IS APPLICABLE FOR THE ENSUING 12-MONTH PERIOD,
BEING THE FISCAL YEAR COMMENCING JULY 1, 2026 TO JUNE 30, 2027**

**THE ASSESSMENTS ARE THOSE AS CONFIRMED IN COLUMN I, UNLESS A DIFFERENT
FIGURE APPEARS IN COLUMN II, AS MODIFIED**

ASSESSOR'S PARCEL NUMBER	I AMOUNT OF ASSESSMENT	II ASSESSMENT AS MODIFIED
300-390-005	518.82	
300-390-006	518.82	
300-390-007	518.82	
300-390-008	518.82	
300-390-009	518.82	
300-390-010	518.82	
300-390-011	518.82	
300-390-012	518.82	
300-390-013	518.82	
300-391-001	518.82	
300-391-002	518.82	
300-391-003	518.82	
300-391-004	518.82	
300-391-005	518.82	
300-391-006	518.82	
300-391-007	518.82	
300-391-008	518.82	
300-391-009	518.82	
300-391-010	518.82	
300-391-011	518.82	
300-391-012	518.82	
300-391-013	518.82	
300-391-014	518.82	
300-391-015	518.82	
300-391-016	518.82	
300-391-017	518.82	
300-391-018	518.82	
300-391-019	518.82	
300-391-020	518.82	
300-391-021	518.82	
300-391-022	518.82	
300-391-023	518.82	
300-391-024	518.82	
300-391-025	518.82	
300-391-026	518.82	
300-391-027	518.82	
300-391-028	518.82	
300-391-029	518.82	
300-391-030	518.82	
300-391-031	518.82	
300-400-001	17.66	
300-400-002	17.66	

**CITY OF PERRIS
FLOOD CONTROL MAINTENANCE DISTRICT NO. 1
PRELIMINARY ASSESSMENT ROLL
FISCAL YEAR 2026/27**

**THIS ASSESSMENT ROLL IS APPLICABLE FOR THE ENSUING 12-MONTH PERIOD,
BEING THE FISCAL YEAR COMMENCING JULY 1, 2026 TO JUNE 30, 2027**

**THE ASSESSMENTS ARE THOSE AS CONFIRMED IN COLUMN I, UNLESS A DIFFERENT
FIGURE APPEARS IN COLUMN II, AS MODIFIED**

ASSESSOR'S PARCEL NUMBER	I	II
	AMOUNT OF ASSESSMENT	ASSESSMENT AS MODIFIED
300-400-003	17.66	
300-400-004	17.66	
300-400-005	17.66	
300-400-006	17.66	
300-400-007	17.66	
300-400-008	17.66	
300-400-009	17.66	
300-400-010	17.66	
300-400-011	17.66	
300-400-012	17.66	
300-400-013	17.66	
300-400-014	17.66	
300-400-015	17.66	
300-400-016	17.66	
300-400-017	17.66	
300-400-018	17.66	
300-400-019	17.66	
300-400-020	17.66	
300-400-021	17.66	
300-400-022	17.66	
300-401-001	17.66	
300-401-002	17.66	
300-401-003	17.66	
300-401-004	17.66	
300-401-005	17.66	
300-401-006	17.66	
300-401-007	17.66	
300-401-008	17.66	
300-401-009	17.66	
300-401-010	17.66	
300-401-011	17.66	
300-401-012	17.66	
300-401-013	17.66	
300-401-014	17.66	
300-401-015	17.66	
300-401-016	17.66	
300-402-001	17.66	
300-402-002	17.66	
300-402-003	17.66	
300-402-004	17.66	
300-402-005	17.66	
300-402-006	17.66	

**CITY OF PERRIS
 FLOOD CONTROL MAINTENANCE DISTRICT NO. 1
 PRELIMINARY ASSESSMENT ROLL
 FISCAL YEAR 2026/27**

**THIS ASSESSMENT ROLL IS APPLICABLE FOR THE ENSUING 12-MONTH PERIOD,
 BEING THE FISCAL YEAR COMMENCING JULY 1, 2026 TO JUNE 30, 2027**

**THE ASSESSMENTS ARE THOSE AS CONFIRMED IN COLUMN I, UNLESS A DIFFERENT
 FIGURE APPEARS IN COLUMN II, AS MODIFIED**

ASSESSOR'S PARCEL NUMBER	I AMOUNT OF ASSESSMENT	II ASSESSMENT AS MODIFIED
300-402-007	17.66	
300-410-001	17.66	
300-410-002	17.66	
300-410-003	17.66	
300-410-004	17.66	
300-410-005	17.66	
300-410-006	17.66	
300-410-007	17.66	
300-410-008	17.66	
300-410-009	17.66	
300-410-010	17.66	
300-410-011	17.66	
300-410-012	17.66	
300-411-001	17.66	
300-411-002	17.66	
300-411-003	17.66	
300-411-004	17.66	
300-411-005	17.66	
300-411-006	17.66	
300-411-007	17.66	
300-411-008	17.66	
300-411-009	17.66	
300-411-010	17.66	
300-411-011	17.66	
300-411-012	17.66	
300-411-013	17.66	
300-411-014	17.66	
300-411-015	17.66	
300-411-016	17.66	
300-411-017	17.66	
300-411-018	17.66	
300-411-019	17.66	
300-411-020	17.66	
300-412-001	17.66	
300-412-002	17.66	
300-412-003	17.66	
300-412-004	17.66	
300-412-005	17.66	
300-413-001	17.66	
300-413-002	17.66	
300-413-003	17.66	
300-413-004	17.66	

**CITY OF PERRIS
 FLOOD CONTROL MAINTENANCE DISTRICT NO. 1
 PRELIMINARY ASSESSMENT ROLL
 FISCAL YEAR 2026/27**

**THIS ASSESSMENT ROLL IS APPLICABLE FOR THE ENSUING 12-MONTH PERIOD,
 BEING THE FISCAL YEAR COMMENCING JULY 1, 2026 TO JUNE 30, 2027**

**THE ASSESSMENTS ARE THOSE AS CONFIRMED IN COLUMN I, UNLESS A DIFFERENT
 FIGURE APPEARS IN COLUMN II, AS MODIFIED**

ASSESSOR'S PARCEL NUMBER	I AMOUNT OF ASSESSMENT	II ASSESSMENT AS MODIFIED
300-413-005	17.66	
300-413-006	17.66	
300-413-007	17.66	
300-413-008	17.66	
300-413-009	17.66	
300-413-010	17.66	
300-413-011	17.66	
300-413-012	17.66	
300-413-013	17.66	
300-413-014	17.66	
300-413-015	17.66	
300-413-016	17.66	
300-413-017	17.66	
300-413-018	17.66	
300-413-019	17.66	
300-413-020	17.66	
300-413-021	17.66	
300-413-022	17.66	
300-420-001	17.66	
300-420-002	17.66	
300-420-003	17.66	
300-420-004	17.66	
300-420-005	17.66	
300-420-006	17.66	
300-420-007	17.66	
300-420-008	17.66	
300-420-009	17.66	
300-420-010	17.66	
300-420-011	17.66	
300-420-012	17.66	
300-420-013	17.66	
300-420-014	17.66	
300-420-015	17.66	
300-420-016	17.66	
300-420-017	17.66	
300-420-018	17.66	
300-420-019	17.66	
300-420-020	17.66	
300-420-021	17.66	
300-420-022	17.66	
300-420-023	17.66	
300-420-024	17.66	

**CITY OF PERRIS
FLOOD CONTROL MAINTENANCE DISTRICT NO. 1
PRELIMINARY ASSESSMENT ROLL
FISCAL YEAR 2026/27**

**THIS ASSESSMENT ROLL IS APPLICABLE FOR THE ENSUING 12-MONTH PERIOD,
BEING THE FISCAL YEAR COMMENCING JULY 1, 2026 TO JUNE 30, 2027**

**THE ASSESSMENTS ARE THOSE AS CONFIRMED IN COLUMN I, UNLESS A DIFFERENT
FIGURE APPEARS IN COLUMN II, AS MODIFIED**

ASSESSOR'S PARCEL NUMBER	I AMOUNT OF ASSESSMENT	II ASSESSMENT AS MODIFIED
300-420-025	17.66	
300-420-026	17.66	
300-420-027	17.66	
300-420-028	17.66	
300-420-029	17.66	
300-420-030	17.66	
300-420-031	17.66	
300-420-032	17.66	
300-420-033	17.66	
300-420-034	17.66	
300-420-035	17.66	
300-420-036	17.66	
300-420-037	17.66	
300-420-038	17.66	
300-421-001	17.66	
300-421-002	17.66	
300-422-001	17.66	
300-422-002	17.66	
300-422-003	17.66	
300-422-004	17.66	
300-422-005	17.66	
300-422-006	17.66	
300-422-007	17.66	
300-422-008	17.66	
300-422-009	17.66	
300-422-010	17.66	
300-422-011	17.66	
300-422-012	17.66	
300-422-013	17.66	
300-422-014	17.66	
300-422-015	17.66	
300-422-016	17.66	
300-422-017	17.66	
300-422-018	17.66	
300-422-019	17.66	
300-422-020	17.66	
300-422-021	17.66	
300-422-022	17.66	
300-422-023	17.66	
300-422-024	17.66	
300-422-025	17.66	
300-422-026	17.66	

**CITY OF PERRIS
FLOOD CONTROL MAINTENANCE DISTRICT NO. 1
PRELIMINARY ASSESSMENT ROLL
FISCAL YEAR 2026/27**

**THIS ASSESSMENT ROLL IS APPLICABLE FOR THE ENSUING 12-MONTH PERIOD,
BEING THE FISCAL YEAR COMMENCING JULY 1, 2026 TO JUNE 30, 2027**

**THE ASSESSMENTS ARE THOSE AS CONFIRMED IN COLUMN I, UNLESS A DIFFERENT
FIGURE APPEARS IN COLUMN II, AS MODIFIED**

ASSESSOR'S PARCEL NUMBER	I	II
	AMOUNT OF ASSESSMENT	ASSESSMENT AS MODIFIED
300-422-027	17.66	
300-422-028	17.66	
300-422-029	17.66	
300-422-030	17.66	
300-422-031	17.66	
300-422-032	17.66	
300-422-033	17.66	
300-422-034	17.66	
300-422-035	17.66	
300-422-036	17.66	
300-422-037	17.66	
300-422-038	17.66	
300-422-039	17.66	
300-422-040	17.66	
300-422-041	17.66	
300-422-042	17.66	
300-422-043	17.66	
300-422-044	17.66	
300-422-045	17.66	
300-422-046	17.66	
300-422-047	17.66	
300-422-048	17.66	
300-422-049	17.66	
300-422-050	17.66	
300-422-051	17.66	
300-422-052	17.66	
300-422-053	17.66	
300-422-054	17.66	
300-422-055	17.66	
300-422-056	17.66	
300-422-057	17.66	
300-422-058	17.66	
300-422-059	17.66	
300-422-060	17.66	
300-422-061	17.66	
300-422-062	17.66	
300-422-063	17.66	
300-422-064	17.66	
300-422-065	17.66	
300-422-066	17.66	
300-422-067	17.66	
300-422-068	17.66	

**CITY OF PERRIS
FLOOD CONTROL MAINTENANCE DISTRICT NO. 1
PRELIMINARY ASSESSMENT ROLL
FISCAL YEAR 2026/27**

**THIS ASSESSMENT ROLL IS APPLICABLE FOR THE ENSUING 12-MONTH PERIOD,
BEING THE FISCAL YEAR COMMENCING JULY 1, 2026 TO JUNE 30, 2027**

**THE ASSESSMENTS ARE THOSE AS CONFIRMED IN COLUMN I, UNLESS A DIFFERENT
FIGURE APPEARS IN COLUMN II, AS MODIFIED**

ASSESSOR'S PARCEL NUMBER	I AMOUNT OF ASSESSMENT	II ASSESSMENT AS MODIFIED
300-422-069	17.66	
300-422-070	17.66	
300-422-071	17.66	
300-422-072	17.66	
300-422-073	17.66	
300-422-074	17.66	
300-422-075	17.66	
300-422-076	17.66	
300-422-077	17.66	
300-422-078	17.66	
300-422-079	17.66	
300-422-080	17.66	
300-422-081	17.66	
300-422-082	17.66	
300-422-083	17.66	
300-422-084	17.66	
300-422-085	17.66	
300-422-086	17.66	
300-422-087	17.66	
300-422-088	17.66	
300-422-089	17.66	
300-422-090	17.66	
300-422-091	17.66	
300-422-092	17.66	
300-422-093	17.66	
300-422-094	17.66	
300-422-095	17.66	
300-422-096	17.66	
300-423-001	17.66	
300-423-002	17.66	
300-423-003	17.66	
300-423-004	17.66	
300-423-005	17.66	
300-423-006	17.66	
300-423-007	17.66	
300-423-008	17.66	
300-423-009	17.66	
300-423-010	17.66	
300-423-011	17.66	
302-020-019	906.26	
302-020-027	5,946.98	
302-020-030	1,703.62	

**CITY OF PERRIS
FLOOD CONTROL MAINTENANCE DISTRICT NO. 1
PRELIMINARY ASSESSMENT ROLL
FISCAL YEAR 2026/27**

**THIS ASSESSMENT ROLL IS APPLICABLE FOR THE ENSUING 12-MONTH PERIOD,
BEING THE FISCAL YEAR COMMENCING JULY 1, 2026 TO JUNE 30, 2027**

**THE ASSESSMENTS ARE THOSE AS CONFIRMED IN COLUMN I, UNLESS A DIFFERENT
FIGURE APPEARS IN COLUMN II, AS MODIFIED**

ASSESSOR'S PARCEL NUMBER	I AMOUNT OF ASSESSMENT	II ASSESSMENT AS MODIFIED
302-020-031	1,711.16	
302-020-032	8,246.52	
302-020-049	2,503.04	
302-020-052	1,206.56	
302-030-001	2,536.46	
302-030-010	1,747.50	
302-030-012	38,805.22	
302-050-035	45,754.42	
302-050-037	1,034.62	
302-050-039	11,056.34	
302-050-040	25,885.88	
302-060-011	212.50	
302-060-026	238.74	
302-060-030	376.48	
302-060-039	1,202.18	
302-060-040	1,447.80	
302-070-020	34,649.02	
302-070-031	5,533.46	
302-080-006	15,285.48	
302-080-033	31,131.04	
302-080-034	1,701.36	
302-090-041	360.44	
302-090-042	355.06	
302-090-045	688.62	
302-090-046	1,258.88	
302-090-047	1,931.38	
302-090-050	1,296.54	
302-090-051	7,106.84	
302-090-052	411.72	
302-090-053	424.32	
302-090-054	256.28	
302-090-055	235.26	
302-090-056	390.72	
302-090-057	508.36	
302-090-058	424.32	
302-090-059	149.42	
302-090-060	231.62	
302-090-061	33.62	
302-090-065	1,308.28	
302-090-066	1,203.62	
302-090-067	1,354.80	
302-100-013	5,832.78	

**CITY OF PERRIS
FLOOD CONTROL MAINTENANCE DISTRICT NO. 1
PRELIMINARY ASSESSMENT ROLL
FISCAL YEAR 2026/27**

**THIS ASSESSMENT ROLL IS APPLICABLE FOR THE ENSUING 12-MONTH PERIOD,
BEING THE FISCAL YEAR COMMENCING JULY 1, 2026 TO JUNE 30, 2027**

**THE ASSESSMENTS ARE THOSE AS CONFIRMED IN COLUMN I, UNLESS A DIFFERENT
FIGURE APPEARS IN COLUMN II, AS MODIFIED**

ASSESSOR'S PARCEL NUMBER	I AMOUNT OF ASSESSMENT	II ASSESSMENT AS MODIFIED
302-100-016	0.00	
302-100-017	0.00	
302-100-029	2,694.10	
302-100-032	3,527.90	
302-110-040	2,195.04	
302-110-041	619.78	
302-120-001	1,131.68	
302-120-009	1,134.80	
302-120-024	4,286.02	
302-120-025	727.78	
302-130-034	0.00	
302-130-035	0.00	
302-130-038	0.00	
302-130-039	0.00	
302-130-040	0.00	
302-130-042	13,276.50	
302-130-043	0.00	
302-150-029	0.00	
302-150-051	2,066.02	
302-150-052	0.00	
302-160-029	0.00	
302-160-030	708.22	
302-160-031	0.00	
302-160-032	1,753.54	
302-170-016	0.00	
302-170-017	2,149.30	
302-260-072	3,167.42	
302-260-073	2,257.02	
302-260-074	1,270.76	
302-260-075	1,744.92	
302-260-076	2,389.80	
302-260-077	1,688.02	
302-280-001	304.54	
302-280-002	304.54	
302-280-003	304.54	
302-280-004	304.54	
302-280-005	304.54	
302-280-006	304.54	
302-280-007	304.54	
302-280-008	304.54	
302-280-009	304.54	
302-280-010	304.54	

**CITY OF PERRIS
 FLOOD CONTROL MAINTENANCE DISTRICT NO. 1
 PRELIMINARY ASSESSMENT ROLL
 FISCAL YEAR 2026/27**

**THIS ASSESSMENT ROLL IS APPLICABLE FOR THE ENSUING 12-MONTH PERIOD,
 BEING THE FISCAL YEAR COMMENCING JULY 1, 2026 TO JUNE 30, 2027**

**THE ASSESSMENTS ARE THOSE AS CONFIRMED IN COLUMN I, UNLESS A DIFFERENT
 FIGURE APPEARS IN COLUMN II, AS MODIFIED**

ASSESSOR'S PARCEL NUMBER	I AMOUNT OF ASSESSMENT	II ASSESSMENT AS MODIFIED
302-280-011	304.54	
302-280-012	304.54	
302-280-013	304.54	
302-280-014	304.54	
302-280-015	304.54	
302-280-016	304.54	
302-281-001	304.54	
302-281-002	304.54	
302-281-003	304.54	
302-281-004	304.54	
302-281-005	304.54	
302-281-006	304.54	
302-281-007	304.54	
302-281-008	304.54	
302-281-009	304.54	
302-281-010	304.54	
302-281-011	304.54	
302-281-012	304.54	
302-281-013	304.54	
302-281-014	304.54	
302-282-001	304.54	
302-282-002	304.54	
302-282-003	304.54	
302-282-004	304.54	
302-282-005	304.54	
302-282-006	304.54	
302-282-007	304.54	
302-282-008	304.54	
302-282-009	304.54	
302-282-010	304.54	
302-282-011	304.54	
302-282-012	304.54	
302-282-013	304.54	
302-282-014	304.54	
302-282-015	304.54	
302-282-016	304.54	
302-282-017	304.54	
302-282-018	304.54	
302-282-019	304.54	
302-282-020	304.54	
302-282-021	304.54	
302-282-022	304.54	

**CITY OF PERRIS
FLOOD CONTROL MAINTENANCE DISTRICT NO. 1
PRELIMINARY ASSESSMENT ROLL
FISCAL YEAR 2026/27**

**THIS ASSESSMENT ROLL IS APPLICABLE FOR THE ENSUING 12-MONTH PERIOD,
BEING THE FISCAL YEAR COMMENCING JULY 1, 2026 TO JUNE 30, 2027**

**THE ASSESSMENTS ARE THOSE AS CONFIRMED IN COLUMN I, UNLESS A DIFFERENT
FIGURE APPEARS IN COLUMN II, AS MODIFIED**

ASSESSOR'S PARCEL NUMBER	I AMOUNT OF ASSESSMENT	II ASSESSMENT AS MODIFIED
302-282-023	304.54	
302-282-024	304.54	
302-282-025	304.54	
302-282-026	304.54	
302-282-027	304.54	
302-282-028	304.54	
302-282-029	304.54	
302-282-030	304.54	
302-282-031	304.54	
302-282-032	304.54	
302-282-033	304.54	
302-282-034	304.54	
302-282-035	304.54	
302-282-036	304.54	
302-282-037	304.54	
302-282-038	304.54	
302-282-039	304.54	
302-282-040	304.54	
302-282-041	304.54	
302-282-042	304.54	
302-282-043	304.54	
302-282-044	304.54	
302-282-045	304.54	
302-290-001	304.54	
302-290-002	304.54	
302-290-003	304.54	
302-290-004	304.54	
302-290-005	304.54	
302-290-006	304.54	
302-290-007	304.54	
302-290-008	304.54	
302-290-009	304.54	
302-291-001	304.54	
302-291-002	304.54	
302-291-003	304.54	
302-291-004	304.54	
302-291-005	304.54	
302-291-006	304.54	
302-291-007	304.54	
302-291-008	304.54	
302-291-009	304.54	
302-291-010	304.54	

**CITY OF PERRIS
 FLOOD CONTROL MAINTENANCE DISTRICT NO. 1
 PRELIMINARY ASSESSMENT ROLL
 FISCAL YEAR 2026/27**

**THIS ASSESSMENT ROLL IS APPLICABLE FOR THE ENSUING 12-MONTH PERIOD,
 BEING THE FISCAL YEAR COMMENCING JULY 1, 2026 TO JUNE 30, 2027**

**THE ASSESSMENTS ARE THOSE AS CONFIRMED IN COLUMN I, UNLESS A DIFFERENT
 FIGURE APPEARS IN COLUMN II, AS MODIFIED**

ASSESSOR'S PARCEL NUMBER	I AMOUNT OF ASSESSMENT	II ASSESSMENT AS MODIFIED
302-291-011	304.54	
302-291-012	304.54	
302-291-013	304.54	
302-291-014	304.54	
302-291-015	304.54	
302-291-016	304.54	
302-291-017	304.54	
302-291-018	304.54	
302-291-019	304.54	
302-291-020	304.54	
302-291-021	304.54	
302-291-022	304.54	
302-291-023	304.54	
302-291-024	304.54	
302-291-025	304.54	
302-291-026	304.54	
302-291-027	304.54	
302-291-028	304.54	
302-291-029	304.54	
302-291-030	304.54	
302-291-031	304.54	
302-292-001	304.54	
302-292-002	304.54	
302-292-003	304.54	
302-292-004	304.54	
302-292-005	304.54	
302-292-006	304.54	
302-292-007	304.54	
302-292-008	304.54	
302-292-009	304.54	
302-292-010	304.54	
302-292-011	304.54	
302-292-012	304.54	
302-293-001	304.54	
302-293-002	304.54	
302-293-003	304.54	
302-293-004	304.54	
302-293-005	304.54	
302-293-006	304.54	
302-293-007	304.54	
302-293-008	304.54	
302-293-009	304.54	

**CITY OF PERRIS
FLOOD CONTROL MAINTENANCE DISTRICT NO. 1
PRELIMINARY ASSESSMENT ROLL
FISCAL YEAR 2026/27**

**THIS ASSESSMENT ROLL IS APPLICABLE FOR THE ENSUING 12-MONTH PERIOD,
BEING THE FISCAL YEAR COMMENCING JULY 1, 2026 TO JUNE 30, 2027**

**THE ASSESSMENTS ARE THOSE AS CONFIRMED IN COLUMN I, UNLESS A DIFFERENT
FIGURE APPEARS IN COLUMN II, AS MODIFIED**

ASSESSOR'S PARCEL NUMBER	I AMOUNT OF ASSESSMENT	II ASSESSMENT AS MODIFIED
302-293-010	304.54	
302-294-001	304.54	
302-294-002	304.54	
302-294-003	304.54	
302-294-004	304.54	
302-294-005	304.54	
302-294-006	304.54	
302-294-007	304.54	
302-294-008	304.54	
302-294-009	304.54	
302-294-010	304.54	
302-294-011	304.54	
302-294-012	304.54	
302-294-013	304.54	
302-294-014	304.54	
302-294-015	304.54	
302-294-016	304.54	
302-294-017	304.54	
302-294-018	304.54	
302-294-019	304.54	
302-300-001	304.54	
302-300-002	304.54	
302-300-003	304.54	
302-300-004	304.54	
302-301-001	304.54	
302-301-002	304.54	
302-301-003	304.54	
302-301-004	304.54	
302-301-005	304.54	
302-301-006	304.54	
302-301-007	304.54	
302-301-008	304.54	
302-301-009	304.54	
302-301-010	304.54	
302-301-011	304.54	
302-301-012	304.54	
302-301-013	304.54	
302-301-014	304.54	
302-301-015	304.54	
302-301-016	304.54	
302-301-017	304.54	
302-301-018	304.54	

**CITY OF PERRIS
FLOOD CONTROL MAINTENANCE DISTRICT NO. 1
PRELIMINARY ASSESSMENT ROLL
FISCAL YEAR 2026/27**

**THIS ASSESSMENT ROLL IS APPLICABLE FOR THE ENSUING 12-MONTH PERIOD,
BEING THE FISCAL YEAR COMMENCING JULY 1, 2026 TO JUNE 30, 2027**

**THE ASSESSMENTS ARE THOSE AS CONFIRMED IN COLUMN I, UNLESS A DIFFERENT
FIGURE APPEARS IN COLUMN II, AS MODIFIED**

ASSESSOR'S PARCEL NUMBER	I AMOUNT OF ASSESSMENT	II ASSESSMENT AS MODIFIED
302-301-019	304.54	
302-301-020	304.54	
302-301-021	304.54	
302-301-022	304.54	
302-301-023	304.54	
302-301-024	304.54	
302-302-001	304.54	
302-302-002	304.54	
302-302-003	304.54	
302-302-004	304.54	
302-302-005	304.54	
302-302-006	304.54	
302-302-007	304.54	
302-302-008	304.54	
302-302-009	304.54	
302-302-010	304.54	
302-302-011	304.54	
302-302-012	304.54	
302-302-013	304.54	
302-302-014	304.54	
302-302-015	304.54	
302-302-016	304.54	
302-302-017	304.54	
302-302-018	304.54	
302-302-019	304.54	
302-302-020	304.54	
302-302-021	304.54	
302-302-022	304.54	
302-302-023	304.54	
302-303-001	304.54	
302-303-002	304.54	
302-303-003	304.54	
302-303-004	304.54	
302-303-005	304.54	
302-303-006	304.54	
302-303-007	304.54	
302-303-008	304.54	
302-303-009	304.54	
302-303-010	304.54	
302-303-011	304.54	
302-303-012	304.54	
302-303-013	304.54	

**CITY OF PERRIS
FLOOD CONTROL MAINTENANCE DISTRICT NO. 1
PRELIMINARY ASSESSMENT ROLL
FISCAL YEAR 2026/27**

**THIS ASSESSMENT ROLL IS APPLICABLE FOR THE ENSUING 12-MONTH PERIOD,
BEING THE FISCAL YEAR COMMENCING JULY 1, 2026 TO JUNE 30, 2027**

**THE ASSESSMENTS ARE THOSE AS CONFIRMED IN COLUMN I, UNLESS A DIFFERENT
FIGURE APPEARS IN COLUMN II, AS MODIFIED**

ASSESSOR'S PARCEL NUMBER	I AMOUNT OF ASSESSMENT	II ASSESSMENT AS MODIFIED
302-303-014	304.54	
302-303-015	304.54	
302-303-016	304.54	
302-303-017	304.54	
302-303-018	304.54	
302-303-019	304.54	
302-303-020	304.54	
302-303-021	304.54	
302-303-022	304.54	
302-303-023	304.54	
302-303-024	304.54	
302-303-025	304.54	
302-303-026	304.54	
302-303-027	304.54	
302-310-001	304.54	
302-310-002	304.54	
302-310-003	304.54	
302-310-004	304.54	
302-310-005	304.54	
302-310-006	304.54	
302-310-007	304.54	
302-310-008	304.54	
302-310-009	304.54	
302-310-010	304.54	
302-310-011	304.54	
302-310-012	304.54	
302-310-013	304.54	
302-310-014	304.54	
302-310-015	304.54	
302-310-016	304.54	
302-310-017	304.54	
302-310-018	304.54	
302-310-019	304.54	
302-310-020	304.54	
302-310-021	304.54	
302-310-022	304.54	
302-310-023	304.54	
302-310-024	304.54	
302-310-025	304.54	
302-310-026	304.54	
302-310-027	304.54	
302-310-028	304.54	

**CITY OF PERRIS
 FLOOD CONTROL MAINTENANCE DISTRICT NO. 1
 PRELIMINARY ASSESSMENT ROLL
 FISCAL YEAR 2026/27**

**THIS ASSESSMENT ROLL IS APPLICABLE FOR THE ENSUING 12-MONTH PERIOD,
 BEING THE FISCAL YEAR COMMENCING JULY 1, 2026 TO JUNE 30, 2027**

**THE ASSESSMENTS ARE THOSE AS CONFIRMED IN COLUMN I, UNLESS A DIFFERENT
 FIGURE APPEARS IN COLUMN II, AS MODIFIED**

ASSESSOR'S PARCEL NUMBER	I AMOUNT OF ASSESSMENT	II ASSESSMENT AS MODIFIED
302-310-029	304.54	
302-310-030	304.54	
302-310-031	304.54	
302-311-001	304.54	
302-311-002	304.54	
302-311-003	304.54	
302-311-004	304.54	
302-311-005	304.54	
302-311-006	304.54	
302-311-007	304.54	
302-311-008	304.54	
302-311-009	304.54	
302-311-010	304.54	
302-311-011	304.54	
302-311-012	304.54	
302-312-001	304.54	
302-312-002	304.54	
302-312-003	304.54	
302-312-004	304.54	
302-312-005	304.54	
302-312-006	304.54	
302-312-007	304.54	
302-312-008	304.54	
302-312-009	304.54	
302-312-010	304.54	
302-312-011	304.54	
302-312-012	304.54	
302-312-013	304.54	
302-312-014	304.54	
302-312-015	304.54	
302-312-016	304.54	
302-312-017	304.54	
302-312-018	304.54	
302-312-019	304.54	
302-312-020	304.54	
302-312-021	304.54	
302-312-022	304.54	
302-312-023	304.54	
302-312-024	304.54	
302-312-025	304.54	
302-312-026	304.54	
302-312-027	304.54	

**CITY OF PERRIS
 FLOOD CONTROL MAINTENANCE DISTRICT NO. 1
 PRELIMINARY ASSESSMENT ROLL
 FISCAL YEAR 2026/27**

**THIS ASSESSMENT ROLL IS APPLICABLE FOR THE ENSUING 12-MONTH PERIOD,
 BEING THE FISCAL YEAR COMMENCING JULY 1, 2026 TO JUNE 30, 2027**

**THE ASSESSMENTS ARE THOSE AS CONFIRMED IN COLUMN I, UNLESS A DIFFERENT
 FIGURE APPEARS IN COLUMN II, AS MODIFIED**

ASSESSOR'S PARCEL NUMBER	I AMOUNT OF ASSESSMENT	II ASSESSMENT AS MODIFIED
302-320-001	304.54	
302-320-002	304.54	
302-320-003	304.54	
302-320-004	304.54	
302-320-005	304.54	
302-320-006	304.54	
302-320-007	304.54	
302-320-008	304.54	
302-320-009	304.54	
302-320-010	304.54	
302-320-011	304.54	
302-320-012	304.54	
302-320-013	304.54	
302-320-014	304.54	
302-320-015	304.54	
302-321-001	304.54	
302-321-002	304.54	
302-321-003	304.54	
302-321-004	304.54	
302-321-005	304.54	
302-321-006	304.54	
302-321-007	304.54	
302-321-008	304.54	
302-321-009	304.54	
302-321-010	304.54	
302-321-011	304.54	
302-321-012	304.54	
302-321-013	304.54	
302-322-001	304.54	
302-322-002	304.54	
302-322-003	304.54	
302-322-004	304.54	
302-322-005	304.54	
302-322-006	304.54	
302-322-007	304.54	
302-322-008	304.54	
302-322-009	304.54	
302-322-010	304.54	
302-322-011	304.54	
302-322-012	304.54	
302-323-001	304.54	
302-323-002	304.54	

**CITY OF PERRIS
FLOOD CONTROL MAINTENANCE DISTRICT NO. 1
PRELIMINARY ASSESSMENT ROLL
FISCAL YEAR 2026/27**

**THIS ASSESSMENT ROLL IS APPLICABLE FOR THE ENSUING 12-MONTH PERIOD,
BEING THE FISCAL YEAR COMMENCING JULY 1, 2026 TO JUNE 30, 2027**

**THE ASSESSMENTS ARE THOSE AS CONFIRMED IN COLUMN I, UNLESS A DIFFERENT
FIGURE APPEARS IN COLUMN II, AS MODIFIED**

ASSESSOR'S PARCEL NUMBER	I AMOUNT OF ASSESSMENT	II ASSESSMENT AS MODIFIED
302-323-003	304.54	
302-323-004	304.54	
302-323-005	304.54	
302-323-006	304.54	
302-323-007	304.54	
302-323-008	304.54	
302-323-009	304.54	
302-323-010	304.54	
302-323-011	304.54	
302-323-012	304.54	
302-323-013	304.54	
302-323-014	304.54	
302-323-015	304.54	
302-323-016	304.54	
302-323-017	304.54	
302-323-018	304.54	
302-323-019	304.54	
302-323-020	304.54	
302-323-021	304.54	
302-323-022	304.54	
302-323-023	304.54	
302-323-024	304.54	
302-323-025	304.54	
302-323-026	304.54	
302-323-027	304.54	
302-330-001	489.92	
302-330-002	489.92	
302-330-003	489.92	
302-330-004	489.92	
302-330-005	489.92	
302-330-006	489.92	
302-330-007	489.92	
302-330-008	489.92	
302-330-009	489.92	
302-330-010	489.92	
302-330-011	489.92	
302-330-012	489.92	
302-330-013	489.92	
302-330-014	489.92	
302-330-015	489.92	
302-330-016	489.92	
302-330-017	489.92	

**CITY OF PERRIS
FLOOD CONTROL MAINTENANCE DISTRICT NO. 1
PRELIMINARY ASSESSMENT ROLL
FISCAL YEAR 2026/27**

**THIS ASSESSMENT ROLL IS APPLICABLE FOR THE ENSUING 12-MONTH PERIOD,
BEING THE FISCAL YEAR COMMENCING JULY 1, 2026 TO JUNE 30, 2027**

**THE ASSESSMENTS ARE THOSE AS CONFIRMED IN COLUMN I, UNLESS A DIFFERENT
FIGURE APPEARS IN COLUMN II, AS MODIFIED**

ASSESSOR'S PARCEL NUMBER	I AMOUNT OF ASSESSMENT	II ASSESSMENT AS MODIFIED
302-330-018	489.92	
302-330-019	489.92	
302-330-020	489.92	
302-330-021	489.92	
302-330-022	489.92	
302-330-023	489.92	
302-330-024	489.92	
302-330-025	489.92	
302-330-026	489.92	
302-330-027	489.92	
302-330-028	489.92	
302-330-029	489.92	
302-330-030	489.92	
302-330-031	489.92	
302-330-032	489.92	
302-330-033	489.92	
302-331-001	489.92	
302-331-002	489.92	
302-331-003	489.92	
302-331-004	489.92	
302-331-005	489.92	
302-331-006	489.92	
302-331-007	489.92	
302-331-008	489.92	
302-331-009	489.92	
302-331-010	489.92	
302-331-011	489.92	
302-331-012	489.92	
302-331-013	489.92	
302-331-014	489.92	
302-331-015	489.92	
302-331-016	489.92	
302-331-017	489.92	
302-331-018	489.92	
302-331-019	489.92	
302-331-020	489.92	
302-331-021	489.92	
302-331-022	489.92	
302-331-023	489.92	
302-331-024	489.92	
302-331-025	489.92	
302-331-026	489.92	

**CITY OF PERRIS
FLOOD CONTROL MAINTENANCE DISTRICT NO. 1
PRELIMINARY ASSESSMENT ROLL
FISCAL YEAR 2026/27**

**THIS ASSESSMENT ROLL IS APPLICABLE FOR THE ENSUING 12-MONTH PERIOD,
BEING THE FISCAL YEAR COMMENCING JULY 1, 2026 TO JUNE 30, 2027**

**THE ASSESSMENTS ARE THOSE AS CONFIRMED IN COLUMN I, UNLESS A DIFFERENT
FIGURE APPEARS IN COLUMN II, AS MODIFIED**

ASSESSOR'S PARCEL NUMBER	I AMOUNT OF ASSESSMENT	II ASSESSMENT AS MODIFIED
302-331-027	489.92	
302-331-028	489.92	
302-331-029	489.92	
302-331-030	489.92	
302-331-031	489.92	
302-331-032	489.92	
302-331-033	489.92	
302-331-034	489.92	
302-331-035	489.92	
302-331-036	489.92	
302-331-037	489.92	
302-331-038	489.92	
302-331-039	489.92	
302-331-040	489.92	
302-331-041	489.92	
302-331-042	489.92	
302-340-001	489.92	
302-340-002	489.92	
302-340-003	489.92	
302-340-004	489.92	
302-340-005	489.92	
302-340-006	489.92	
302-340-007	489.92	
302-340-008	489.92	
302-340-009	489.92	
302-340-010	489.92	
302-340-011	489.92	
302-340-012	489.92	
302-340-013	0.00	
302-341-001	489.92	
302-341-002	489.92	
302-341-003	489.92	
302-341-004	489.92	
302-341-005	489.92	
302-341-006	489.92	
302-341-007	489.92	
302-341-008	489.92	
302-341-009	489.92	
302-341-010	489.92	
302-341-011	489.92	
302-341-012	489.92	
302-341-013	489.92	

**CITY OF PERRIS
FLOOD CONTROL MAINTENANCE DISTRICT NO. 1
PRELIMINARY ASSESSMENT ROLL
FISCAL YEAR 2026/27**

**THIS ASSESSMENT ROLL IS APPLICABLE FOR THE ENSUING 12-MONTH PERIOD,
BEING THE FISCAL YEAR COMMENCING JULY 1, 2026 TO JUNE 30, 2027**

**THE ASSESSMENTS ARE THOSE AS CONFIRMED IN COLUMN I, UNLESS A DIFFERENT
FIGURE APPEARS IN COLUMN II, AS MODIFIED**

ASSESSOR'S PARCEL NUMBER	I AMOUNT OF ASSESSMENT	II ASSESSMENT AS MODIFIED
302-341-014	489.92	
302-341-015	0.00	
302-342-001	489.92	
302-342-002	489.92	
302-342-003	489.92	
302-342-004	489.92	
302-342-005	489.92	
302-342-006	489.92	
302-342-007	489.92	
302-342-008	489.92	
302-342-009	489.92	
302-342-010	489.92	
302-342-011	489.92	
302-342-012	489.92	
302-342-013	489.92	
302-342-014	489.92	
302-342-015	489.92	
302-342-016	489.92	
302-342-017	489.92	
302-342-018	489.92	
302-342-019	489.92	
302-342-020	489.92	
302-342-021	489.92	
302-342-022	489.92	
302-342-023	489.92	
302-342-024	489.92	
302-342-025	489.92	
302-342-026	489.92	
302-342-027	489.92	
302-342-028	489.92	
302-342-029	489.92	
302-350-001	489.92	
302-350-002	489.92	
302-350-003	489.92	
302-350-004	489.92	
302-350-005	489.92	
302-350-006	489.92	
302-350-007	489.92	
302-350-008	489.92	
302-350-009	489.92	
302-350-010	489.92	
302-350-011	489.92	

**CITY OF PERRIS
FLOOD CONTROL MAINTENANCE DISTRICT NO. 1
PRELIMINARY ASSESSMENT ROLL
FISCAL YEAR 2026/27**

**THIS ASSESSMENT ROLL IS APPLICABLE FOR THE ENSUING 12-MONTH PERIOD,
BEING THE FISCAL YEAR COMMENCING JULY 1, 2026 TO JUNE 30, 2027**

**THE ASSESSMENTS ARE THOSE AS CONFIRMED IN COLUMN I, UNLESS A DIFFERENT
FIGURE APPEARS IN COLUMN II, AS MODIFIED**

ASSESSOR'S PARCEL NUMBER	I AMOUNT OF ASSESSMENT	II ASSESSMENT AS MODIFIED
302-350-012	489.92	
302-350-013	489.92	
302-350-014	489.92	
302-351-001	489.92	
302-351-002	489.92	
302-351-003	489.92	
302-351-004	489.92	
302-351-005	489.92	
302-351-006	489.92	
302-351-007	489.92	
302-351-008	489.92	
302-351-009	489.92	
302-351-010	489.92	
302-351-011	489.92	
302-351-012	489.92	
302-351-013	489.92	
302-351-014	489.92	
302-352-001	489.92	
302-352-002	489.92	
302-352-003	489.92	
302-352-004	489.92	
302-352-005	489.92	
302-352-006	489.92	
302-352-007	489.92	
302-352-008	489.92	
302-352-009	489.92	
302-352-010	489.92	
302-352-011	489.92	
302-352-012	489.92	
302-352-013	489.92	
302-352-014	489.92	
302-352-015	489.92	
302-352-016	489.92	
302-352-017	489.92	
302-352-018	489.92	
302-352-019	489.92	
302-352-020	489.92	
302-352-021	489.92	
302-352-022	489.92	
302-352-023	489.92	
302-352-024	489.92	
302-352-025	489.92	

**CITY OF PERRIS
FLOOD CONTROL MAINTENANCE DISTRICT NO. 1
PRELIMINARY ASSESSMENT ROLL
FISCAL YEAR 2026/27**

**THIS ASSESSMENT ROLL IS APPLICABLE FOR THE ENSUING 12-MONTH PERIOD,
BEING THE FISCAL YEAR COMMENCING JULY 1, 2026 TO JUNE 30, 2027**

**THE ASSESSMENTS ARE THOSE AS CONFIRMED IN COLUMN I, UNLESS A DIFFERENT
FIGURE APPEARS IN COLUMN II, AS MODIFIED**

ASSESSOR'S PARCEL NUMBER	I AMOUNT OF ASSESSMENT	II ASSESSMENT AS MODIFIED
302-352-026	489.92	
302-352-027	489.92	
302-352-028	489.92	
302-352-029	489.92	
302-352-030	489.92	
302-352-031	489.92	
302-352-032	489.92	
302-352-033	489.92	
302-352-034	489.92	
302-352-035	489.92	
302-352-036	489.92	
302-352-037	489.92	
302-352-038	489.92	
302-352-039	489.92	
302-352-040	489.92	
302-360-001	489.92	
302-360-002	489.92	
302-360-003	489.92	
302-360-004	489.92	
302-360-005	489.92	
302-360-006	489.92	
302-360-007	489.92	
302-360-008	489.92	
302-360-009	489.92	
302-360-010	489.92	
302-360-011	489.92	
302-360-012	489.92	
302-360-013	489.92	
302-361-001	489.92	
302-361-002	489.92	
302-361-003	489.92	
302-361-004	489.92	
302-361-005	489.92	
302-361-006	489.92	
302-361-007	489.92	
302-361-008	489.92	
302-361-009	489.92	
302-361-010	489.92	
302-361-011	489.92	
302-362-001	489.92	
302-362-002	489.92	
302-362-003	489.92	

**CITY OF PERRIS
FLOOD CONTROL MAINTENANCE DISTRICT NO. 1
PRELIMINARY ASSESSMENT ROLL
FISCAL YEAR 2026/27**

**THIS ASSESSMENT ROLL IS APPLICABLE FOR THE ENSUING 12-MONTH PERIOD,
BEING THE FISCAL YEAR COMMENCING JULY 1, 2026 TO JUNE 30, 2027**

**THE ASSESSMENTS ARE THOSE AS CONFIRMED IN COLUMN I, UNLESS A DIFFERENT
FIGURE APPEARS IN COLUMN II, AS MODIFIED**

ASSESSOR'S PARCEL NUMBER	I AMOUNT OF ASSESSMENT	II ASSESSMENT AS MODIFIED
302-362-004	489.92	
302-362-005	489.92	
302-362-006	489.92	
302-362-007	489.92	
302-362-008	489.92	
302-362-009	489.92	
302-362-010	489.92	
302-362-011	489.92	
302-362-012	489.92	
302-362-013	489.92	
302-362-014	489.92	
302-362-015	489.92	
302-362-016	489.92	
302-362-017	489.92	
302-363-001	489.92	
302-363-002	489.92	
302-363-003	489.92	
302-363-004	489.92	
302-363-005	489.92	
302-363-006	489.92	
302-363-007	489.92	
302-363-008	489.92	
302-363-009	489.92	
302-363-010	489.92	
302-363-011	489.92	
302-363-012	489.92	
302-363-013	489.92	
302-363-014	489.92	
302-363-015	489.92	
302-363-016	489.92	
302-363-017	489.92	
302-363-018	489.92	
302-363-019	489.92	
302-363-020	489.92	
302-363-021	489.92	
302-363-022	489.92	
302-363-023	489.92	
302-363-024	489.92	
302-363-025	489.92	
302-363-026	489.92	
302-363-027	489.92	
302-363-028	489.92	

**CITY OF PERRIS
FLOOD CONTROL MAINTENANCE DISTRICT NO. 1
PRELIMINARY ASSESSMENT ROLL
FISCAL YEAR 2026/27**

**THIS ASSESSMENT ROLL IS APPLICABLE FOR THE ENSUING 12-MONTH PERIOD,
BEING THE FISCAL YEAR COMMENCING JULY 1, 2026 TO JUNE 30, 2027**

**THE ASSESSMENTS ARE THOSE AS CONFIRMED IN COLUMN I, UNLESS A DIFFERENT
FIGURE APPEARS IN COLUMN II, AS MODIFIED**

ASSESSOR'S PARCEL NUMBER	I AMOUNT OF ASSESSMENT	II ASSESSMENT AS MODIFIED
302-363-029	489.92	
302-363-030	489.92	
302-363-031	489.92	
302-363-032	489.92	
302-363-033	489.92	
302-363-034	489.92	
302-370-001	504.66	
302-370-002	504.66	
302-370-003	504.66	
302-370-004	504.66	
302-370-005	504.66	
302-370-006	504.66	
302-370-007	504.66	
302-370-008	504.66	
302-370-009	504.66	
302-370-010	504.66	
302-370-011	504.66	
302-370-012	504.66	
302-370-013	504.66	
302-370-014	504.66	
302-370-015	504.66	
302-370-016	504.66	
302-370-017	504.66	
302-370-018	504.66	
302-370-019	504.66	
302-370-020	504.66	
302-370-021	504.66	
302-370-022	504.66	
302-370-023	504.66	
302-370-024	504.66	
302-370-025	504.66	
302-370-026	504.66	
302-370-027	504.66	
302-371-001	504.66	
302-371-002	504.66	
302-371-003	504.66	
302-371-004	504.66	
302-371-005	504.66	
302-371-006	504.66	
302-371-007	504.66	
302-371-008	504.66	
302-371-009	504.66	

**CITY OF PERRIS
FLOOD CONTROL MAINTENANCE DISTRICT NO. 1
PRELIMINARY ASSESSMENT ROLL
FISCAL YEAR 2026/27**

**THIS ASSESSMENT ROLL IS APPLICABLE FOR THE ENSUING 12-MONTH PERIOD,
BEING THE FISCAL YEAR COMMENCING JULY 1, 2026 TO JUNE 30, 2027**

**THE ASSESSMENTS ARE THOSE AS CONFIRMED IN COLUMN I, UNLESS A DIFFERENT
FIGURE APPEARS IN COLUMN II, AS MODIFIED**

ASSESSOR'S PARCEL NUMBER	I AMOUNT OF ASSESSMENT	II ASSESSMENT AS MODIFIED
302-371-010	504.66	
302-371-011	504.66	
302-371-012	504.66	
302-371-013	504.66	
302-371-014	504.66	
302-371-015	504.66	
302-371-016	504.66	
302-372-001	504.66	
302-373-001	504.66	
302-373-002	504.66	
302-373-003	504.66	
302-373-004	504.66	
302-373-005	504.66	
302-373-006	504.66	
302-373-007	504.66	
302-374-001	504.66	
302-374-002	504.66	
302-374-003	504.66	
302-374-004	504.66	
302-374-005	504.66	
302-374-006	504.66	
302-380-001	504.66	
302-380-002	504.66	
302-380-003	504.66	
302-380-004	504.66	
302-380-005	504.66	
302-380-006	504.66	
302-380-007	504.66	
302-380-008	504.66	
302-380-009	504.66	
302-380-010	504.66	
302-380-011	504.66	
302-380-012	504.66	
302-380-013	504.66	
302-380-014	504.66	
302-380-015	504.66	
302-380-016	504.66	
302-380-017	504.66	
302-380-018	504.66	
302-380-019	504.66	
302-380-020	504.66	
302-380-021	504.66	

**CITY OF PERRIS
FLOOD CONTROL MAINTENANCE DISTRICT NO. 1
PRELIMINARY ASSESSMENT ROLL
FISCAL YEAR 2026/27**

**THIS ASSESSMENT ROLL IS APPLICABLE FOR THE ENSUING 12-MONTH PERIOD,
BEING THE FISCAL YEAR COMMENCING JULY 1, 2026 TO JUNE 30, 2027**

**THE ASSESSMENTS ARE THOSE AS CONFIRMED IN COLUMN I, UNLESS A DIFFERENT
FIGURE APPEARS IN COLUMN II, AS MODIFIED**

ASSESSOR'S PARCEL NUMBER	I AMOUNT OF ASSESSMENT	II ASSESSMENT AS MODIFIED
302-380-022	504.66	
302-380-023	504.66	
302-380-024	504.66	
302-380-025	504.66	
302-380-026	0.00	
302-380-027	0.00	
302-380-028	0.00	
302-381-001	504.66	
302-381-002	504.66	
302-381-003	504.66	
302-382-001	504.66	
302-382-002	504.66	
302-382-003	504.66	
302-382-004	504.66	
302-382-005	504.66	
302-390-001	477.72	
302-390-002	477.72	
302-390-003	477.72	
302-390-004	477.72	
302-390-005	477.72	
302-390-006	477.72	
302-390-007	477.72	
302-390-008	477.72	
302-390-009	477.72	
302-390-010	477.72	
302-390-011	477.72	
302-390-012	477.72	
302-391-001	477.72	
302-391-002	477.72	
302-391-003	477.72	
302-391-004	477.72	
302-391-005	477.72	
302-391-006	477.72	
302-391-007	477.72	
302-391-008	477.72	
302-391-009	477.72	
302-391-010	477.72	
302-392-001	477.72	
302-392-002	477.72	
302-392-003	477.72	
302-392-004	477.72	
302-392-005	477.72	

**CITY OF PERRIS
FLOOD CONTROL MAINTENANCE DISTRICT NO. 1
PRELIMINARY ASSESSMENT ROLL
FISCAL YEAR 2026/27**

**THIS ASSESSMENT ROLL IS APPLICABLE FOR THE ENSUING 12-MONTH PERIOD,
BEING THE FISCAL YEAR COMMENCING JULY 1, 2026 TO JUNE 30, 2027**

**THE ASSESSMENTS ARE THOSE AS CONFIRMED IN COLUMN I, UNLESS A DIFFERENT
FIGURE APPEARS IN COLUMN II, AS MODIFIED**

ASSESSOR'S PARCEL NUMBER	I AMOUNT OF ASSESSMENT	II ASSESSMENT AS MODIFIED
302-392-006	0.00	
302-392-007	0.00	
302-393-001	477.72	
302-393-002	477.72	
302-393-003	477.72	
302-393-004	477.72	
302-393-005	477.72	
302-393-006	477.72	
302-393-007	477.72	
302-393-008	477.72	
302-393-009	477.72	
302-393-010	477.72	
302-393-011	0.00	
302-394-001	477.72	
302-394-002	477.72	
302-394-003	477.72	
302-394-004	477.72	
302-394-005	477.72	
302-394-006	477.72	
302-394-007	477.72	
302-394-008	477.72	
302-394-009	477.72	
302-394-010	477.72	
302-394-011	477.72	
302-394-012	477.72	
302-394-013	477.72	
302-394-014	477.72	
302-394-015	477.72	
302-394-016	477.72	
302-394-017	477.72	
302-394-018	477.72	
302-394-019	477.72	
302-394-020	477.72	
302-394-021	477.72	
302-394-022	477.72	
302-394-023	477.72	
302-394-024	0.00	
302-400-001	477.72	
302-400-002	477.72	
302-400-003	477.72	
302-400-004	477.72	
302-400-005	477.72	

**CITY OF PERRIS
FLOOD CONTROL MAINTENANCE DISTRICT NO. 1
PRELIMINARY ASSESSMENT ROLL
FISCAL YEAR 2026/27**

**THIS ASSESSMENT ROLL IS APPLICABLE FOR THE ENSUING 12-MONTH PERIOD,
BEING THE FISCAL YEAR COMMENCING JULY 1, 2026 TO JUNE 30, 2027**

**THE ASSESSMENTS ARE THOSE AS CONFIRMED IN COLUMN I, UNLESS A DIFFERENT
FIGURE APPEARS IN COLUMN II, AS MODIFIED**

ASSESSOR'S PARCEL NUMBER	I AMOUNT OF ASSESSMENT	II ASSESSMENT AS MODIFIED
302-400-006	477.72	
302-400-007	477.72	
302-400-008	477.72	
302-400-009	477.72	
302-400-010	477.72	
302-400-011	477.72	
302-400-012	477.72	
302-400-013	477.72	
302-400-014	477.72	
302-400-015	477.72	
302-400-016	477.72	
302-400-017	477.72	
302-400-018	477.72	
302-400-019	477.72	
302-400-020	477.72	
302-401-001	477.72	
302-401-002	477.72	
302-401-003	477.72	
302-401-004	477.72	
302-401-005	477.72	
302-401-006	477.72	
302-401-007	477.72	
302-401-008	477.72	
302-401-009	477.72	
302-401-010	477.72	
302-401-011	477.72	
302-401-012	477.72	
302-401-013	477.72	
302-401-014	477.72	
302-401-015	477.72	
302-401-016	477.72	
302-401-017	477.72	
302-401-018	477.72	
302-401-019	477.72	
302-401-020	477.72	
302-401-021	477.72	
302-401-022	477.72	
302-401-023	477.72	
302-401-024	477.72	
302-401-025	477.72	
302-401-026	477.72	
302-401-027	477.72	

**CITY OF PERRIS
FLOOD CONTROL MAINTENANCE DISTRICT NO. 1
PRELIMINARY ASSESSMENT ROLL
FISCAL YEAR 2026/27**

**THIS ASSESSMENT ROLL IS APPLICABLE FOR THE ENSUING 12-MONTH PERIOD,
BEING THE FISCAL YEAR COMMENCING JULY 1, 2026 TO JUNE 30, 2027**

**THE ASSESSMENTS ARE THOSE AS CONFIRMED IN COLUMN I, UNLESS A DIFFERENT
FIGURE APPEARS IN COLUMN II, AS MODIFIED**

ASSESSOR'S PARCEL NUMBER	I AMOUNT OF ASSESSMENT	II ASSESSMENT AS MODIFIED
303-020-059	5,017.98	
303-030-019	0.00	
303-040-001	4,674.00	
303-050-004	5,897.34	
303-060-010	0.00	
303-060-016	38,368.00	
303-060-021	5,482.80	
303-060-022	9,646.66	
303-070-007	0.00	
303-070-016	31,496.12	
303-080-013	0.00	
303-080-015	0.00	
303-080-019	3,725.84	
303-090-035	42,133.48	
303-090-063	0.00	
303-100-037	758.14	
303-100-038	92.52	
303-110-001	58,829.78	
303-130-040	11,936.40	
303-130-041	369.16	
303-130-042	575.44	
303-130-043	581.02	
303-160-002	2,885.34	
303-160-003	2,761.56	
303-160-007	257.84	
303-160-009	2,707.42	
303-170-004	1,290.18	
303-170-005	1,389.64	
303-170-011	307.62	
303-170-014	1,959.82	
303-291-007	393.60	
303-291-008	342.26	
303-292-012	1,471.78	
303-293-008	665.32	
303-293-009	1,483.18	
303-321-001	0.00	
303-321-002	0.00	
303-321-003	0.00	
303-321-004	0.00	
303-321-005	0.00	
303-321-006	0.00	
303-321-007	0.00	

**CITY OF PERRIS
FLOOD CONTROL MAINTENANCE DISTRICT NO. 1
PRELIMINARY ASSESSMENT ROLL
FISCAL YEAR 2026/27**

**THIS ASSESSMENT ROLL IS APPLICABLE FOR THE ENSUING 12-MONTH PERIOD,
BEING THE FISCAL YEAR COMMENCING JULY 1, 2026 TO JUNE 30, 2027**

**THE ASSESSMENTS ARE THOSE AS CONFIRMED IN COLUMN I, UNLESS A DIFFERENT
FIGURE APPEARS IN COLUMN II, AS MODIFIED**

ASSESSOR'S PARCEL NUMBER	I AMOUNT OF ASSESSMENT	II ASSESSMENT AS MODIFIED
303-321-008	0.00	
303-321-009	0.00	
303-321-010	0.00	
303-322-001	0.00	
303-322-002	0.00	
303-322-003	0.00	
303-322-004	0.00	
303-322-005	0.00	
303-322-006	0.00	
303-322-007	0.00	
303-322-008	0.00	
303-322-009	0.00	
303-322-010	0.00	
303-323-001	0.00	
303-323-002	0.00	
303-324-001	0.00	
303-324-002	0.00	
303-324-003	0.00	
303-324-004	0.00	
303-324-005	0.00	
303-324-006	0.00	
303-324-007	0.00	
303-324-008	0.00	
303-324-009	0.00	
303-324-010	0.00	
303-324-011	0.00	
303-324-012	0.00	
303-324-013	0.00	
303-324-014	0.00	
303-324-015	0.00	
303-324-016	0.00	
303-324-017	0.00	
303-324-018	0.00	
303-324-019	0.00	
303-324-020	0.00	
303-324-021	0.00	
303-324-022	0.00	
303-324-023	0.00	
303-324-024	0.00	
303-324-025	0.00	
303-325-001	0.00	
303-325-002	0.00	

**CITY OF PERRIS
FLOOD CONTROL MAINTENANCE DISTRICT NO. 1
PRELIMINARY ASSESSMENT ROLL
FISCAL YEAR 2026/27**

**THIS ASSESSMENT ROLL IS APPLICABLE FOR THE ENSUING 12-MONTH PERIOD,
BEING THE FISCAL YEAR COMMENCING JULY 1, 2026 TO JUNE 30, 2027**

**THE ASSESSMENTS ARE THOSE AS CONFIRMED IN COLUMN I, UNLESS A DIFFERENT
FIGURE APPEARS IN COLUMN II, AS MODIFIED**

ASSESSOR'S PARCEL NUMBER	I AMOUNT OF ASSESSMENT	II ASSESSMENT AS MODIFIED
303-325-003	0.00	
303-325-004	0.00	
303-325-005	0.00	
303-325-006	0.00	
303-325-007	0.00	
303-325-008	0.00	
303-325-009	0.00	
303-325-010	0.00	
303-325-011	0.00	
303-325-012	0.00	
303-325-013	0.00	
303-325-014	0.00	
303-325-015	0.00	
303-325-016	0.00	
303-325-017	0.00	
303-325-018	0.00	
303-325-019	0.00	
303-331-001	0.00	
303-331-002	0.00	
303-331-003	0.00	
303-331-004	0.00	
303-331-005	0.00	
303-331-006	0.00	
303-331-007	0.00	
303-331-008	0.00	
303-331-009	0.00	
303-331-010	0.00	
303-331-011	0.00	
303-331-012	0.00	
303-331-013	0.00	
303-332-001	0.00	
303-332-002	0.00	
303-332-003	0.00	
303-332-004	0.00	
303-332-005	0.00	
303-332-006	0.00	
303-332-007	0.00	
303-332-008	0.00	
303-332-009	0.00	
303-332-010	0.00	
303-333-001	0.00	
303-333-002	0.00	

**CITY OF PERRIS
FLOOD CONTROL MAINTENANCE DISTRICT NO. 1
PRELIMINARY ASSESSMENT ROLL
FISCAL YEAR 2026/27**

**THIS ASSESSMENT ROLL IS APPLICABLE FOR THE ENSUING 12-MONTH PERIOD,
BEING THE FISCAL YEAR COMMENCING JULY 1, 2026 TO JUNE 30, 2027**

**THE ASSESSMENTS ARE THOSE AS CONFIRMED IN COLUMN I, UNLESS A DIFFERENT
FIGURE APPEARS IN COLUMN II, AS MODIFIED**

ASSESSOR'S PARCEL NUMBER	I AMOUNT OF ASSESSMENT	II ASSESSMENT AS MODIFIED
303-333-003	0.00	
303-333-004	0.00	
303-333-005	0.00	
303-333-006	0.00	
303-333-007	0.00	
303-333-008	0.00	
303-333-009	0.00	
303-333-010	0.00	
303-333-011	0.00	
303-333-012	0.00	
303-333-013	0.00	
303-333-014	0.00	
303-333-015	0.00	
303-333-016	0.00	
303-333-017	0.00	
303-333-018	0.00	
303-333-019	0.00	
303-333-020	0.00	
303-333-021	0.00	
303-333-022	0.00	
303-333-023	0.00	
303-333-025	0.00	
303-333-026	0.00	
303-333-027	0.00	
303-333-028	0.00	
303-333-029	0.00	
303-333-030	0.00	
303-333-031	0.00	
303-333-032	0.00	
303-333-033	0.00	
303-333-034	0.00	
303-333-035	0.00	
303-333-036	0.00	
303-333-037	0.00	
303-333-038	0.00	
303-334-001	0.00	
303-334-002	0.00	
303-334-003	0.00	
303-334-004	0.00	
303-334-005	0.00	
303-334-006	0.00	
303-334-007	0.00	

**CITY OF PERRIS
FLOOD CONTROL MAINTENANCE DISTRICT NO. 1
PRELIMINARY ASSESSMENT ROLL
FISCAL YEAR 2026/27**

**THIS ASSESSMENT ROLL IS APPLICABLE FOR THE ENSUING 12-MONTH PERIOD,
BEING THE FISCAL YEAR COMMENCING JULY 1, 2026 TO JUNE 30, 2027**

**THE ASSESSMENTS ARE THOSE AS CONFIRMED IN COLUMN I, UNLESS A DIFFERENT
FIGURE APPEARS IN COLUMN II, AS MODIFIED**

ASSESSOR'S PARCEL NUMBER	I AMOUNT OF ASSESSMENT	II ASSESSMENT AS MODIFIED
303-334-008	0.00	
303-341-001	0.00	
303-341-002	0.00	
303-341-003	0.00	
303-341-004	0.00	
303-341-005	0.00	
303-341-006	0.00	
303-342-001	0.00	
303-342-002	0.00	
303-342-003	0.00	
303-342-004	0.00	
303-342-005	0.00	
303-342-006	0.00	
303-342-007	0.00	
303-342-008	0.00	
303-342-009	0.00	
303-342-010	0.00	
303-342-011	0.00	
303-342-012	0.00	
303-342-013	0.00	
303-342-014	0.00	
303-343-001	0.00	
303-343-002	0.00	
303-343-003	0.00	
303-343-004	0.00	
303-343-005	0.00	
303-343-006	0.00	
303-343-007	0.00	
303-343-008	0.00	
303-343-009	0.00	
303-343-010	0.00	
303-343-011	0.00	
303-343-012	0.00	
303-343-013	0.00	
303-343-014	0.00	
303-343-015	0.00	
303-343-016	0.00	
303-343-017	0.00	
303-343-018	0.00	
303-343-019	0.00	
303-343-020	0.00	
303-343-021	0.00	

**CITY OF PERRIS
 FLOOD CONTROL MAINTENANCE DISTRICT NO. 1
 PRELIMINARY ASSESSMENT ROLL
 FISCAL YEAR 2026/27**

**THIS ASSESSMENT ROLL IS APPLICABLE FOR THE ENSUING 12-MONTH PERIOD,
 BEING THE FISCAL YEAR COMMENCING JULY 1, 2026 TO JUNE 30, 2027**

**THE ASSESSMENTS ARE THOSE AS CONFIRMED IN COLUMN I, UNLESS A DIFFERENT
 FIGURE APPEARS IN COLUMN II, AS MODIFIED**

ASSESSOR'S PARCEL NUMBER	I AMOUNT OF ASSESSMENT	II ASSESSMENT AS MODIFIED
303-343-022	0.00	
303-343-023	0.00	
303-343-024	0.00	
303-343-025	0.00	
303-343-026	0.00	
303-343-027	0.00	
303-343-028	0.00	
303-343-029	0.00	
303-343-030	0.00	
303-343-031	0.00	
303-343-032	0.00	
303-343-033	0.00	
303-343-034	0.00	
303-343-035	0.00	
303-343-036	0.00	
303-343-037	0.00	
303-343-038	0.00	
303-343-039	0.00	
303-343-040	0.00	
303-343-041	0.00	
303-343-042	0.00	
303-343-043	0.00	
303-343-044	0.00	
303-343-045	0.00	
303-343-046	0.00	
303-343-047	0.00	
303-343-048	0.00	
303-343-049	0.00	
303-343-050	0.00	
303-343-051	0.00	
303-344-001	0.00	
303-344-002	0.00	
303-344-003	0.00	
303-344-004	0.00	
303-345-001	0.00	
303-345-002	0.00	
303-345-003	0.00	
303-345-004	0.00	
303-345-005	0.00	
303-345-006	0.00	
303-345-007	0.00	
303-345-008	0.00	

**CITY OF PERRIS
FLOOD CONTROL MAINTENANCE DISTRICT NO. 1
PRELIMINARY ASSESSMENT ROLL
FISCAL YEAR 2026/27**

**THIS ASSESSMENT ROLL IS APPLICABLE FOR THE ENSUING 12-MONTH PERIOD,
BEING THE FISCAL YEAR COMMENCING JULY 1, 2026 TO JUNE 30, 2027**

**THE ASSESSMENTS ARE THOSE AS CONFIRMED IN COLUMN I, UNLESS A DIFFERENT
FIGURE APPEARS IN COLUMN II, AS MODIFIED**

ASSESSOR'S PARCEL NUMBER	I AMOUNT OF ASSESSMENT	II ASSESSMENT AS MODIFIED
303-345-009	0.00	
303-345-010	0.00	
303-345-011	0.00	
303-351-001	0.00	
303-351-002	0.00	
303-351-003	0.00	
303-351-004	0.00	
303-351-005	0.00	
303-351-006	0.00	
303-351-007	0.00	
303-352-001	0.00	
303-352-002	0.00	
303-352-003	0.00	
303-352-004	0.00	
303-352-005	0.00	
303-352-006	0.00	
303-352-007	0.00	
303-352-008	0.00	
303-352-009	0.00	
303-352-010	0.00	
303-352-011	0.00	
303-352-012	0.00	
303-352-013	0.00	
303-352-014	0.00	
303-352-015	0.00	
303-352-016	0.00	
303-352-017	0.00	
303-352-018	0.00	
303-352-019	0.00	
303-352-020	0.00	
303-352-021	0.00	
303-352-022	0.00	
303-352-023	0.00	
303-352-024	0.00	
303-352-025	0.00	
303-352-026	0.00	
303-352-027	0.00	
303-352-028	0.00	
303-352-029	0.00	
303-352-030	0.00	
303-352-031	0.00	
303-352-032	0.00	

**CITY OF PERRIS
FLOOD CONTROL MAINTENANCE DISTRICT NO. 1
PRELIMINARY ASSESSMENT ROLL
FISCAL YEAR 2026/27**

**THIS ASSESSMENT ROLL IS APPLICABLE FOR THE ENSUING 12-MONTH PERIOD,
BEING THE FISCAL YEAR COMMENCING JULY 1, 2026 TO JUNE 30, 2027**

**THE ASSESSMENTS ARE THOSE AS CONFIRMED IN COLUMN I, UNLESS A DIFFERENT
FIGURE APPEARS IN COLUMN II, AS MODIFIED**

ASSESSOR'S PARCEL NUMBER	I AMOUNT OF ASSESSMENT	II ASSESSMENT AS MODIFIED
303-352-033	0.00	
303-353-001	0.00	
303-353-002	0.00	
303-353-003	0.00	
303-353-004	0.00	
303-353-005	0.00	
303-353-006	0.00	
303-353-007	0.00	
303-353-008	0.00	
303-353-009	0.00	
303-353-010	0.00	
303-353-011	0.00	
303-353-012	0.00	
303-353-013	0.00	
303-353-014	0.00	
303-353-015	0.00	
303-353-016	0.00	
303-353-017	0.00	
303-353-018	0.00	
303-353-019	0.00	
303-353-020	0.00	
303-353-021	0.00	
303-353-022	0.00	
303-353-023	0.00	
303-353-024	0.00	
303-353-025	0.00	
303-353-026	0.00	
303-353-027	0.00	
303-353-028	0.00	
303-353-029	0.00	
303-353-030	0.00	
303-353-031	0.00	
303-353-032	0.00	
303-353-033	0.00	
303-353-034	0.00	
303-353-035	0.00	
303-353-036	0.00	
303-353-037	0.00	
303-353-038	0.00	
303-353-039	0.00	
303-353-040	0.00	
303-353-041	0.00	

**CITY OF PERRIS
FLOOD CONTROL MAINTENANCE DISTRICT NO. 1
PRELIMINARY ASSESSMENT ROLL
FISCAL YEAR 2026/27**

**THIS ASSESSMENT ROLL IS APPLICABLE FOR THE ENSUING 12-MONTH PERIOD,
BEING THE FISCAL YEAR COMMENCING JULY 1, 2026 TO JUNE 30, 2027**

**THE ASSESSMENTS ARE THOSE AS CONFIRMED IN COLUMN I, UNLESS A DIFFERENT
FIGURE APPEARS IN COLUMN II, AS MODIFIED**

ASSESSOR'S PARCEL NUMBER	I AMOUNT OF ASSESSMENT	II ASSESSMENT AS MODIFIED
303-353-042	0.00	
303-354-001	0.00	
303-354-002	0.00	
303-354-003	0.00	
303-354-004	0.00	
303-354-005	0.00	
303-354-006	0.00	
303-354-007	0.00	
303-354-008	0.00	
303-354-009	0.00	
303-354-010	0.00	
303-354-011	0.00	
303-354-012	0.00	
303-354-013	0.00	
303-354-014	0.00	
303-354-015	0.00	
303-354-016	0.00	
303-354-017	0.00	
303-354-018	0.00	
303-354-019	0.00	
303-354-020	0.00	
303-354-021	0.00	
303-354-022	0.00	
303-354-023	0.00	
303-381-001	0.00	
303-381-002	0.00	
303-381-003	0.00	
303-381-004	0.00	
303-381-005	0.00	
303-381-006	0.00	
303-381-007	0.00	
303-381-008	0.00	
303-381-009	0.00	
303-381-010	0.00	
303-381-011	0.00	
303-381-012	0.00	
303-381-013	0.00	
303-381-014	0.00	
303-381-015	0.00	
303-381-016	0.00	
303-381-017	0.00	
303-381-018	0.00	

**CITY OF PERRIS
FLOOD CONTROL MAINTENANCE DISTRICT NO. 1
PRELIMINARY ASSESSMENT ROLL
FISCAL YEAR 2026/27**

**THIS ASSESSMENT ROLL IS APPLICABLE FOR THE ENSUING 12-MONTH PERIOD,
BEING THE FISCAL YEAR COMMENCING JULY 1, 2026 TO JUNE 30, 2027**

**THE ASSESSMENTS ARE THOSE AS CONFIRMED IN COLUMN I, UNLESS A DIFFERENT
FIGURE APPEARS IN COLUMN II, AS MODIFIED**

ASSESSOR'S PARCEL NUMBER	I AMOUNT OF ASSESSMENT	II ASSESSMENT AS MODIFIED
303-381-019	0.00	
303-381-020	0.00	
303-381-021	0.00	
303-381-022	0.00	
303-381-023	0.00	
303-381-024	0.00	
303-381-025	0.00	
303-381-026	0.00	
303-381-027	0.00	
303-381-028	0.00	
303-381-029	0.00	
303-381-030	0.00	
303-381-031	0.00	
303-381-032	0.00	
303-381-033	0.00	
303-381-034	0.00	
303-381-035	0.00	
303-381-036	0.00	
303-381-037	0.00	
303-381-038	0.00	
303-381-039	0.00	
303-381-040	0.00	
303-381-041	0.00	
303-381-042	0.00	
303-381-043	0.00	
303-381-044	0.00	
303-381-045	0.00	
303-381-046	0.00	
303-381-047	0.00	
303-381-048	0.00	
303-381-049	0.00	
303-382-001	0.00	
303-382-002	0.00	
303-382-003	0.00	
303-382-004	0.00	
303-382-005	0.00	
303-382-006	0.00	
303-382-007	0.00	
303-382-008	0.00	
303-382-009	0.00	
303-382-010	0.00	
303-382-011	0.00	

**CITY OF PERRIS
FLOOD CONTROL MAINTENANCE DISTRICT NO. 1
PRELIMINARY ASSESSMENT ROLL
FISCAL YEAR 2026/27**

**THIS ASSESSMENT ROLL IS APPLICABLE FOR THE ENSUING 12-MONTH PERIOD,
BEING THE FISCAL YEAR COMMENCING JULY 1, 2026 TO JUNE 30, 2027**

**THE ASSESSMENTS ARE THOSE AS CONFIRMED IN COLUMN I, UNLESS A DIFFERENT
FIGURE APPEARS IN COLUMN II, AS MODIFIED**

ASSESSOR'S PARCEL NUMBER	I AMOUNT OF ASSESSMENT	II ASSESSMENT AS MODIFIED
303-382-012	0.00	
303-382-013	0.00	
303-382-014	0.00	
303-382-015	0.00	
303-382-016	0.00	
303-382-017	0.00	
303-382-018	0.00	
303-382-019	0.00	
303-382-020	0.00	
303-382-021	0.00	
303-382-022	0.00	
303-382-023	0.00	
303-382-024	0.00	
303-382-025	0.00	
303-382-026	0.00	
303-382-027	0.00	
303-382-028	0.00	
303-382-029	0.00	
303-382-030	0.00	
303-382-031	0.00	
303-382-032	0.00	
303-382-033	0.00	
303-382-034	0.00	
303-382-035	0.00	
303-382-036	0.00	
303-382-037	0.00	
303-382-038	0.00	
303-382-039	0.00	
303-382-040	0.00	
303-382-041	0.00	
303-382-042	0.00	
303-382-043	0.00	
303-382-044	0.00	
303-382-045	0.00	
303-383-001	0.00	
303-383-002	0.00	
303-383-003	0.00	
303-383-004	0.00	
303-390-001	0.00	
303-390-002	0.00	
303-390-003	0.00	
303-390-004	0.00	

**CITY OF PERRIS
 FLOOD CONTROL MAINTENANCE DISTRICT NO. 1
 PRELIMINARY ASSESSMENT ROLL
 FISCAL YEAR 2026/27**

**THIS ASSESSMENT ROLL IS APPLICABLE FOR THE ENSUING 12-MONTH PERIOD,
 BEING THE FISCAL YEAR COMMENCING JULY 1, 2026 TO JUNE 30, 2027**

**THE ASSESSMENTS ARE THOSE AS CONFIRMED IN COLUMN I, UNLESS A DIFFERENT
 FIGURE APPEARS IN COLUMN II, AS MODIFIED**

ASSESSOR'S PARCEL NUMBER	I AMOUNT OF ASSESSMENT	II ASSESSMENT AS MODIFIED
303-390-005	0.00	
303-390-006	0.00	
303-390-007	0.00	
303-390-008	0.00	
303-390-009	0.00	
303-390-010	0.00	
303-390-011	0.00	
303-390-012	0.00	
303-390-013	0.00	
303-390-014	0.00	
303-390-015	0.00	
303-390-016	0.00	
303-390-017	0.00	
303-390-018	0.00	
303-390-019	0.00	
303-390-020	0.00	
303-390-021	0.00	
303-390-022	0.00	
303-390-023	0.00	
303-390-024	0.00	
303-390-025	0.00	
303-390-026	0.00	
303-390-027	0.00	
303-390-028	0.00	
303-390-029	0.00	
303-390-030	0.00	
303-390-031	0.00	
303-390-032	0.00	
303-390-033	0.00	
303-390-034	0.00	
303-390-035	0.00	
303-390-036	0.00	
303-390-037	0.00	
303-390-038	0.00	
303-390-039	0.00	
303-390-040	0.00	
303-390-041	0.00	
303-390-042	0.00	
303-390-043	0.00	
303-390-044	0.00	
303-390-045	0.00	
303-390-046	0.00	

**CITY OF PERRIS
FLOOD CONTROL MAINTENANCE DISTRICT NO. 1
PRELIMINARY ASSESSMENT ROLL
FISCAL YEAR 2026/27**

**THIS ASSESSMENT ROLL IS APPLICABLE FOR THE ENSUING 12-MONTH PERIOD,
BEING THE FISCAL YEAR COMMENCING JULY 1, 2026 TO JUNE 30, 2027**

**THE ASSESSMENTS ARE THOSE AS CONFIRMED IN COLUMN I, UNLESS A DIFFERENT
FIGURE APPEARS IN COLUMN II, AS MODIFIED**

ASSESSOR'S PARCEL NUMBER	I AMOUNT OF ASSESSMENT	II ASSESSMENT AS MODIFIED
303-390-047	0.00	
303-401-001	0.00	
303-401-002	0.00	
303-401-003	0.00	
303-401-004	0.00	
303-401-005	0.00	
303-401-006	0.00	
303-401-007	0.00	
303-401-008	0.00	
303-401-009	0.00	
303-401-010	0.00	
303-401-011	0.00	
303-401-012	0.00	
303-401-013	0.00	
303-401-014	0.00	
303-401-015	0.00	
303-401-016	0.00	
303-401-017	0.00	
303-402-001	0.00	
303-402-002	0.00	
303-402-003	0.00	
303-402-004	0.00	
303-402-005	0.00	
303-402-006	0.00	
303-402-007	0.00	
303-402-008	0.00	
303-402-009	0.00	
303-402-010	0.00	
303-402-011	0.00	
303-402-012	0.00	
303-402-013	0.00	
303-402-014	0.00	
303-402-015	0.00	
303-402-016	0.00	
303-402-017	0.00	
303-402-018	0.00	
303-402-019	0.00	
303-402-020	0.00	
303-402-021	0.00	
303-402-022	0.00	
303-402-023	0.00	
303-402-024	0.00	

**CITY OF PERRIS
 FLOOD CONTROL MAINTENANCE DISTRICT NO. 1
 PRELIMINARY ASSESSMENT ROLL
 FISCAL YEAR 2026/27**

**THIS ASSESSMENT ROLL IS APPLICABLE FOR THE ENSUING 12-MONTH PERIOD,
 BEING THE FISCAL YEAR COMMENCING JULY 1, 2026 TO JUNE 30, 2027**

**THE ASSESSMENTS ARE THOSE AS CONFIRMED IN COLUMN I, UNLESS A DIFFERENT
 FIGURE APPEARS IN COLUMN II, AS MODIFIED**

ASSESSOR'S PARCEL NUMBER	I	II
	AMOUNT OF ASSESSMENT	ASSESSMENT AS MODIFIED
303-402-025	0.00	
303-402-026	0.00	
303-402-027	0.00	
303-402-028	0.00	
303-402-029	0.00	
303-402-030	0.00	
303-402-031	0.00	
303-402-032	0.00	
303-402-033	0.00	
303-402-034	0.00	
303-403-001	0.00	
303-403-002	0.00	
303-403-003	0.00	
303-403-004	0.00	
303-403-005	0.00	
303-403-006	0.00	
303-403-007	0.00	
303-403-008	0.00	
303-403-009	0.00	
303-403-010	0.00	
303-403-011	0.00	
303-403-012	0.00	
303-403-013	0.00	
303-403-014	0.00	
303-403-015	0.00	
303-403-016	0.00	
303-403-017	0.00	
303-403-018	0.00	
303-403-019	0.00	
303-403-020	0.00	
303-403-021	0.00	
303-403-022	0.00	
303-403-023	0.00	
303-403-024	0.00	
303-403-025	0.00	
303-403-026	0.00	
303-403-027	0.00	
303-403-028	0.00	
303-403-029	0.00	
303-403-030	0.00	
303-403-031	0.00	
303-403-032	0.00	

**CITY OF PERRIS
FLOOD CONTROL MAINTENANCE DISTRICT NO. 1
PRELIMINARY ASSESSMENT ROLL
FISCAL YEAR 2026/27**

**THIS ASSESSMENT ROLL IS APPLICABLE FOR THE ENSUING 12-MONTH PERIOD,
BEING THE FISCAL YEAR COMMENCING JULY 1, 2026 TO JUNE 30, 2027**

**THE ASSESSMENTS ARE THOSE AS CONFIRMED IN COLUMN I, UNLESS A DIFFERENT
FIGURE APPEARS IN COLUMN II, AS MODIFIED**

ASSESSOR'S PARCEL NUMBER	I AMOUNT OF ASSESSMENT	II ASSESSMENT AS MODIFIED
303-403-033	0.00	
303-403-034	0.00	
303-403-035	0.00	
303-403-036	0.00	
303-403-037	0.00	
303-403-038	0.00	
303-404-001	0.00	
303-404-002	0.00	
303-404-003	0.00	
303-404-004	0.00	
303-411-001	0.00	
303-411-002	0.00	
303-411-003	0.00	
303-411-004	0.00	
303-411-005	0.00	
303-411-006	0.00	
303-411-007	0.00	
303-411-008	0.00	
303-411-009	0.00	
303-411-010	0.00	
303-411-011	0.00	
303-411-012	0.00	
303-411-013	0.00	
303-411-014	0.00	
303-411-015	0.00	
303-411-016	0.00	
303-411-017	0.00	
303-411-018	0.00	
303-411-019	0.00	
303-411-020	0.00	
303-411-021	0.00	
303-411-022	0.00	
303-411-023	0.00	
303-411-024	0.00	
303-411-025	0.00	
303-411-026	0.00	
303-411-027	0.00	
303-411-028	0.00	
303-411-029	0.00	
303-412-001	0.00	
303-412-002	0.00	
303-412-003	0.00	

**CITY OF PERRIS
FLOOD CONTROL MAINTENANCE DISTRICT NO. 1
PRELIMINARY ASSESSMENT ROLL
FISCAL YEAR 2026/27**

**THIS ASSESSMENT ROLL IS APPLICABLE FOR THE ENSUING 12-MONTH PERIOD,
BEING THE FISCAL YEAR COMMENCING JULY 1, 2026 TO JUNE 30, 2027**

**THE ASSESSMENTS ARE THOSE AS CONFIRMED IN COLUMN I, UNLESS A DIFFERENT
FIGURE APPEARS IN COLUMN II, AS MODIFIED**

ASSESSOR'S PARCEL NUMBER	I AMOUNT OF ASSESSMENT	II ASSESSMENT AS MODIFIED
303-412-004	0.00	
303-412-005	0.00	
303-412-006	0.00	
303-412-007	0.00	
303-412-008	0.00	
303-412-009	0.00	
303-412-010	0.00	
303-412-011	0.00	
303-412-012	0.00	
303-412-013	0.00	
303-412-014	0.00	
303-412-015	0.00	
303-412-016	0.00	
303-412-017	0.00	
303-412-018	0.00	
303-412-019	0.00	
303-412-020	0.00	
303-412-021	0.00	
303-412-022	0.00	
303-412-023	0.00	
303-412-024	0.00	
303-412-025	0.00	
303-413-001	0.00	
303-413-002	0.00	
303-413-003	0.00	
303-413-004	0.00	
303-413-005	0.00	
303-413-006	0.00	
303-421-001	44.28	
303-421-002	44.28	
303-421-003	44.28	
303-421-004	44.28	
303-421-005	44.28	
303-421-006	44.28	
303-421-007	44.28	
303-421-008	44.28	
303-421-009	44.28	
303-421-010	44.28	
303-421-011	44.28	
303-421-012	44.28	
303-421-013	44.28	
303-421-014	44.28	

**CITY OF PERRIS
FLOOD CONTROL MAINTENANCE DISTRICT NO. 1
PRELIMINARY ASSESSMENT ROLL
FISCAL YEAR 2026/27**

**THIS ASSESSMENT ROLL IS APPLICABLE FOR THE ENSUING 12-MONTH PERIOD,
BEING THE FISCAL YEAR COMMENCING JULY 1, 2026 TO JUNE 30, 2027**

**THE ASSESSMENTS ARE THOSE AS CONFIRMED IN COLUMN I, UNLESS A DIFFERENT
FIGURE APPEARS IN COLUMN II, AS MODIFIED**

ASSESSOR'S PARCEL NUMBER	I AMOUNT OF ASSESSMENT	II ASSESSMENT AS MODIFIED
303-421-015	44.28	
303-421-016	44.28	
303-421-017	44.28	
303-421-018	44.28	
303-421-019	44.28	
303-421-020	44.28	
303-421-021	44.28	
303-421-022	44.28	
303-421-023	44.28	
303-421-024	44.28	
303-421-025	44.28	
303-421-026	44.28	
303-421-027	44.28	
303-421-028	44.28	
303-421-029	44.28	
303-421-030	44.28	
303-421-031	44.28	
303-421-032	44.28	
303-421-033	44.28	
303-422-001	44.28	
303-422-002	44.28	
303-422-003	44.28	
303-422-004	44.28	
303-423-001	44.28	
303-423-002	44.28	
303-423-003	44.28	
303-423-004	44.28	
303-423-005	44.28	
303-423-006	44.28	
303-423-007	44.28	
303-423-008	44.28	
303-423-009	44.28	
303-423-010	44.28	
303-423-011	44.28	
303-423-012	44.28	
303-423-013	44.28	
303-423-014	44.28	
303-423-015	44.28	
303-423-016	44.28	
303-423-017	44.28	
303-423-018	44.28	
303-423-019	44.28	

**CITY OF PERRIS
FLOOD CONTROL MAINTENANCE DISTRICT NO. 1
PRELIMINARY ASSESSMENT ROLL
FISCAL YEAR 2026/27**

**THIS ASSESSMENT ROLL IS APPLICABLE FOR THE ENSUING 12-MONTH PERIOD,
BEING THE FISCAL YEAR COMMENCING JULY 1, 2026 TO JUNE 30, 2027**

**THE ASSESSMENTS ARE THOSE AS CONFIRMED IN COLUMN I, UNLESS A DIFFERENT
FIGURE APPEARS IN COLUMN II, AS MODIFIED**

ASSESSOR'S PARCEL NUMBER	I AMOUNT OF ASSESSMENT	II ASSESSMENT AS MODIFIED
303-423-020	44.28	
303-423-021	44.28	
303-423-022	44.28	
303-423-023	44.28	
303-423-024	44.28	
303-423-025	44.28	
303-423-026	44.28	
303-423-027	44.28	
303-431-001	44.28	
303-431-002	44.28	
303-431-003	44.28	
303-431-004	44.28	
303-431-005	44.28	
303-431-006	44.28	
303-431-007	44.28	
303-431-008	44.28	
303-431-009	44.28	
303-431-010	44.28	
303-431-011	44.28	
303-431-012	44.28	
303-431-013	44.28	
303-431-014	44.28	
303-431-015	44.28	
303-431-016	44.28	
303-431-019	44.28	
303-431-020	44.28	
303-431-021	44.28	
303-431-022	44.28	
303-431-023	44.28	
303-431-024	44.28	
303-431-025	44.28	
303-431-026	44.28	
303-431-027	44.28	
303-431-028	44.28	
303-431-029	44.28	
303-431-030	44.28	
303-431-032	44.28	
303-431-033	44.28	
303-432-001	44.28	
303-432-002	44.28	
303-432-003	44.28	
303-432-004	44.28	

**CITY OF PERRIS
FLOOD CONTROL MAINTENANCE DISTRICT NO. 1
PRELIMINARY ASSESSMENT ROLL
FISCAL YEAR 2026/27**

**THIS ASSESSMENT ROLL IS APPLICABLE FOR THE ENSUING 12-MONTH PERIOD,
BEING THE FISCAL YEAR COMMENCING JULY 1, 2026 TO JUNE 30, 2027**

**THE ASSESSMENTS ARE THOSE AS CONFIRMED IN COLUMN I, UNLESS A DIFFERENT
FIGURE APPEARS IN COLUMN II, AS MODIFIED**

ASSESSOR'S PARCEL NUMBER	I AMOUNT OF ASSESSMENT	II ASSESSMENT AS MODIFIED
303-432-005	44.28	
303-432-006	44.28	
303-432-007	44.28	
303-432-008	44.28	
303-432-009	44.28	
303-432-010	44.28	
303-432-011	44.28	
303-432-012	44.28	
303-432-013	44.28	
303-432-014	44.28	
303-432-015	44.28	
303-432-016	44.28	
303-432-017	44.28	
303-432-018	44.28	
303-432-019	44.28	
303-432-020	44.28	
303-432-021	44.28	
303-432-022	44.28	
303-433-001	44.28	
303-433-002	44.28	
303-433-003	44.28	
303-433-004	44.28	
303-433-005	44.28	
303-433-006	44.28	
303-433-007	44.28	
303-433-008	44.28	
303-433-009	44.28	
303-433-010	44.28	
303-433-011	44.28	
303-433-012	44.28	
303-433-013	44.28	
303-433-014	44.28	
303-433-015	44.28	
303-433-016	44.28	
303-433-017	44.28	
303-433-018	44.28	
303-433-019	44.28	
303-433-020	44.28	
303-433-021	44.28	
303-433-022	44.28	
303-433-023	44.28	
303-433-024	44.28	

**CITY OF PERRIS
FLOOD CONTROL MAINTENANCE DISTRICT NO. 1
PRELIMINARY ASSESSMENT ROLL
FISCAL YEAR 2026/27**

**THIS ASSESSMENT ROLL IS APPLICABLE FOR THE ENSUING 12-MONTH PERIOD,
BEING THE FISCAL YEAR COMMENCING JULY 1, 2026 TO JUNE 30, 2027**

**THE ASSESSMENTS ARE THOSE AS CONFIRMED IN COLUMN I, UNLESS A DIFFERENT
FIGURE APPEARS IN COLUMN II, AS MODIFIED**

ASSESSOR'S PARCEL NUMBER	I AMOUNT OF ASSESSMENT	II ASSESSMENT AS MODIFIED
303-433-025	44.28	
303-433-026	44.28	
303-433-027	44.28	
303-433-028	44.28	
303-433-029	44.28	
303-433-030	44.28	
303-433-031	44.28	
303-433-032	44.28	
303-433-033	44.28	
303-433-034	44.28	
303-433-035	44.28	
303-433-036	44.28	
303-433-037	44.28	
303-433-038	44.28	
303-433-039	44.28	
303-433-040	44.28	
303-433-041	44.28	
303-433-042	44.28	
303-433-043	44.28	
303-433-044	44.28	
303-433-045	44.28	
303-433-046	44.28	
303-433-047	44.28	
303-433-048	44.28	
303-443-014	44.28	
303-443-015	44.28	
303-443-016	44.28	
303-443-017	44.28	
303-443-018	44.28	
303-443-019	44.28	
303-443-020	44.28	
303-443-021	44.28	
303-443-022	44.28	
303-443-023	44.28	
303-443-024	44.28	
303-443-025	44.28	
303-443-026	44.28	
303-443-027	44.28	
303-443-028	44.28	
303-443-029	44.28	
303-443-030	44.28	
303-443-031	44.28	

**CITY OF PERRIS
FLOOD CONTROL MAINTENANCE DISTRICT NO. 1
PRELIMINARY ASSESSMENT ROLL
FISCAL YEAR 2026/27**

**THIS ASSESSMENT ROLL IS APPLICABLE FOR THE ENSUING 12-MONTH PERIOD,
BEING THE FISCAL YEAR COMMENCING JULY 1, 2026 TO JUNE 30, 2027**

**THE ASSESSMENTS ARE THOSE AS CONFIRMED IN COLUMN I, UNLESS A DIFFERENT
FIGURE APPEARS IN COLUMN II, AS MODIFIED**

ASSESSOR'S PARCEL NUMBER	I AMOUNT OF ASSESSMENT	II ASSESSMENT AS MODIFIED
303-443-032	44.28	
303-443-033	44.28	
303-443-034	44.28	
303-443-035	44.28	
303-443-036	44.28	
303-443-037	44.28	
303-443-038	44.28	
303-443-039	44.28	
303-443-040	44.28	
303-443-041	44.28	
303-443-042	44.28	
303-443-046	44.28	
303-443-047	44.28	
303-443-048	44.28	
303-443-049	44.28	
303-443-050	44.28	
303-443-051	44.28	
303-443-052	44.28	
303-443-053	44.28	
303-443-054	44.28	
303-443-055	44.28	
303-443-056	44.28	
303-443-057	44.28	
303-444-001	44.28	
303-444-002	44.28	
303-444-003	44.28	
303-444-004	44.28	
303-444-005	44.28	
303-444-006	44.28	
303-444-007	44.28	
303-444-008	44.28	
303-444-009	44.28	
303-444-010	44.28	
303-454-001	44.28	
303-454-002	44.28	
303-454-003	44.28	
303-454-004	44.28	
303-454-005	44.28	
303-454-006	44.28	
303-454-007	44.28	
303-455-001	44.28	
303-455-002	44.28	

**CITY OF PERRIS
FLOOD CONTROL MAINTENANCE DISTRICT NO. 1
PRELIMINARY ASSESSMENT ROLL
FISCAL YEAR 2026/27**

**THIS ASSESSMENT ROLL IS APPLICABLE FOR THE ENSUING 12-MONTH PERIOD,
BEING THE FISCAL YEAR COMMENCING JULY 1, 2026 TO JUNE 30, 2027**

**THE ASSESSMENTS ARE THOSE AS CONFIRMED IN COLUMN I, UNLESS A DIFFERENT
FIGURE APPEARS IN COLUMN II, AS MODIFIED**

ASSESSOR'S PARCEL NUMBER	I	II
	AMOUNT OF ASSESSMENT	ASSESSMENT AS MODIFIED
303-455-003	44.28	
303-455-004	44.28	
303-455-005	44.28	
303-455-006	44.28	
303-455-007	44.28	
303-455-008	44.28	
303-455-009	44.28	
303-455-010	44.28	
303-455-011	44.28	
303-455-012	44.28	
303-455-013	44.28	
303-455-014	44.28	
303-455-015	44.28	
303-455-016	44.28	
303-455-017	44.28	
303-455-018	44.28	
303-455-019	44.28	
303-455-020	44.28	
303-455-021	44.28	
303-455-022	44.28	
303-455-023	44.28	
303-455-024	44.28	
303-455-025	44.28	
303-455-026	44.28	
303-455-027	44.28	
303-455-028	44.28	
303-455-029	44.28	
303-455-030	44.28	
303-455-031	44.28	
303-455-032	44.28	
303-455-033	44.28	
303-455-034	44.28	
303-455-035	44.28	
303-456-001	44.28	
303-456-002	44.28	
303-456-003	44.28	
303-456-004	44.28	
303-456-005	44.28	
303-456-006	44.28	
303-456-007	44.28	
303-456-008	44.28	
303-456-009	44.28	

**CITY OF PERRIS
FLOOD CONTROL MAINTENANCE DISTRICT NO. 1
PRELIMINARY ASSESSMENT ROLL
FISCAL YEAR 2026/27**

**THIS ASSESSMENT ROLL IS APPLICABLE FOR THE ENSUING 12-MONTH PERIOD,
BEING THE FISCAL YEAR COMMENCING JULY 1, 2026 TO JUNE 30, 2027**

**THE ASSESSMENTS ARE THOSE AS CONFIRMED IN COLUMN I, UNLESS A DIFFERENT
FIGURE APPEARS IN COLUMN II, AS MODIFIED**

ASSESSOR'S PARCEL NUMBER	I AMOUNT OF ASSESSMENT	II ASSESSMENT AS MODIFIED
303-456-010	44.28	
303-456-011	44.28	
303-456-012	44.28	
303-456-013	44.28	
303-456-014	44.28	
303-456-015	44.28	
303-456-016	44.28	
303-456-017	44.28	
303-456-018	44.28	
303-456-019	44.28	
303-456-020	44.28	
303-456-021	44.28	
303-456-022	44.28	
303-456-023	44.28	
303-456-024	44.28	
303-456-025	44.28	
303-456-026	44.28	
303-456-028	44.28	
303-456-029	44.28	
303-457-001	44.28	
303-457-002	44.28	
303-457-003	44.28	
303-457-004	44.28	
303-457-005	44.28	
303-457-006	44.28	
303-457-007	44.28	
303-457-009	44.28	
303-461-001	44.28	
303-461-002	44.28	
303-461-003	44.28	
303-461-004	44.28	
303-461-005	44.28	
303-461-006	44.28	
303-461-007	44.28	
303-461-008	44.28	
303-461-009	44.28	
303-461-010	44.28	
303-461-011	44.28	
303-461-012	44.28	
303-461-013	44.28	
303-461-014	44.28	
303-461-015	44.28	

**CITY OF PERRIS
FLOOD CONTROL MAINTENANCE DISTRICT NO. 1
PRELIMINARY ASSESSMENT ROLL
FISCAL YEAR 2026/27**

**THIS ASSESSMENT ROLL IS APPLICABLE FOR THE ENSUING 12-MONTH PERIOD,
BEING THE FISCAL YEAR COMMENCING JULY 1, 2026 TO JUNE 30, 2027**

**THE ASSESSMENTS ARE THOSE AS CONFIRMED IN COLUMN I, UNLESS A DIFFERENT
FIGURE APPEARS IN COLUMN II, AS MODIFIED**

ASSESSOR'S PARCEL NUMBER	I AMOUNT OF ASSESSMENT	II ASSESSMENT AS MODIFIED
303-461-016	44.28	
303-461-017	44.28	
303-461-018	44.28	
303-461-019	44.28	
303-461-020	44.28	
303-461-021	44.28	
303-461-022	44.28	
303-461-023	44.28	
303-461-024	44.28	
303-461-025	44.28	
303-461-026	44.28	
303-461-027	44.28	
303-461-028	44.28	
303-461-029	44.28	
303-461-030	0.00	
303-462-001	44.28	
303-462-002	44.28	
303-462-003	44.28	
303-462-004	44.28	
303-462-005	44.28	
303-462-006	44.28	
303-462-007	44.28	
303-462-008	44.28	
303-462-009	44.28	
303-462-010	44.28	
303-462-011	44.28	
303-462-012	44.28	
303-462-013	44.28	
303-462-014	44.28	
303-462-015	44.28	
303-462-016	44.28	
303-462-017	44.28	
303-462-018	44.28	
303-462-019	44.28	
303-462-020	44.28	
303-462-021	44.28	
303-462-022	44.28	
303-462-023	44.28	
303-471-001	44.28	
303-471-002	44.28	
303-471-003	44.28	
303-471-004	44.28	

**CITY OF PERRIS
FLOOD CONTROL MAINTENANCE DISTRICT NO. 1
PRELIMINARY ASSESSMENT ROLL
FISCAL YEAR 2026/27**

**THIS ASSESSMENT ROLL IS APPLICABLE FOR THE ENSUING 12-MONTH PERIOD,
BEING THE FISCAL YEAR COMMENCING JULY 1, 2026 TO JUNE 30, 2027**

**THE ASSESSMENTS ARE THOSE AS CONFIRMED IN COLUMN I, UNLESS A DIFFERENT
FIGURE APPEARS IN COLUMN II, AS MODIFIED**

ASSESSOR'S PARCEL NUMBER	I AMOUNT OF ASSESSMENT	II ASSESSMENT AS MODIFIED
303-471-005	44.28	
303-471-006	44.28	
303-471-007	44.28	
303-471-008	44.28	
303-471-009	44.28	
303-471-010	44.28	
303-471-011	44.28	
303-471-012	44.28	
303-471-013	44.28	
303-471-014	44.28	
303-471-015	0.00	
303-472-001	44.28	
303-472-002	44.28	
303-472-003	44.28	
303-472-004	44.28	
303-472-005	44.28	
303-472-006	44.28	
303-472-007	44.28	
303-472-008	44.28	
303-472-009	44.28	
303-472-010	44.28	
303-472-011	44.28	
303-472-012	44.28	
303-472-013	44.28	
303-472-014	0.00	
303-481-001	44.28	
303-481-002	44.28	
303-481-003	44.28	
303-481-004	44.28	
303-481-005	0.00	
303-482-001	44.28	
303-482-002	44.28	
303-482-003	44.28	
303-482-004	44.28	
303-482-005	44.28	
303-482-006	44.28	
303-482-007	44.28	
303-482-008	44.28	
303-482-009	44.28	
303-482-010	44.28	
303-482-011	44.28	
303-482-012	44.28	

**CITY OF PERRIS
 FLOOD CONTROL MAINTENANCE DISTRICT NO. 1
 PRELIMINARY ASSESSMENT ROLL
 FISCAL YEAR 2026/27**

**THIS ASSESSMENT ROLL IS APPLICABLE FOR THE ENSUING 12-MONTH PERIOD,
 BEING THE FISCAL YEAR COMMENCING JULY 1, 2026 TO JUNE 30, 2027**

**THE ASSESSMENTS ARE THOSE AS CONFIRMED IN COLUMN I, UNLESS A DIFFERENT
 FIGURE APPEARS IN COLUMN II, AS MODIFIED**

ASSESSOR'S PARCEL NUMBER	I AMOUNT OF ASSESSMENT	II ASSESSMENT AS MODIFIED
303-482-013	44.28	
303-482-014	44.28	
303-482-015	44.28	
303-482-016	44.28	
303-482-017	44.28	
303-482-018	44.28	
303-482-019	44.28	
303-482-020	44.28	
303-482-021	44.28	
303-482-022	44.28	
303-482-023	44.28	
303-482-024	44.28	
303-482-025	44.28	
303-482-026	44.28	
303-482-027	44.28	
303-482-028	44.28	
303-482-029	44.28	
303-482-030	44.28	
303-482-031	44.28	
303-482-032	44.28	
303-482-033	44.28	
303-482-034	44.28	
303-482-035	44.28	
303-482-036	44.28	
303-483-001	44.28	
303-483-002	44.28	
303-483-003	44.28	
303-483-004	44.28	
303-483-005	44.28	
303-483-006	44.28	
303-483-007	44.28	
303-483-008	44.28	
303-483-009	44.28	
303-483-010	44.28	
303-483-011	44.28	
303-483-012	44.28	
303-483-013	44.28	
303-483-014	44.28	
303-483-015	44.28	
303-483-016	44.28	
303-483-017	44.28	
303-483-018	44.28	

**CITY OF PERRIS
FLOOD CONTROL MAINTENANCE DISTRICT NO. 1
PRELIMINARY ASSESSMENT ROLL
FISCAL YEAR 2026/27**

**THIS ASSESSMENT ROLL IS APPLICABLE FOR THE ENSUING 12-MONTH PERIOD,
BEING THE FISCAL YEAR COMMENCING JULY 1, 2026 TO JUNE 30, 2027**

**THE ASSESSMENTS ARE THOSE AS CONFIRMED IN COLUMN I, UNLESS A DIFFERENT
FIGURE APPEARS IN COLUMN II, AS MODIFIED**

ASSESSOR'S PARCEL NUMBER	I AMOUNT OF ASSESSMENT	II ASSESSMENT AS MODIFIED
303-483-019	44.28	
303-483-020	44.28	
303-483-021	44.28	
303-483-022	44.28	
303-483-023	44.28	
303-483-024	44.28	
303-483-025	44.28	
303-483-026	44.28	
303-483-027	44.28	
303-483-028	0.00	
303-491-001	44.28	
303-491-002	44.28	
303-491-003	44.28	
303-491-004	44.28	
303-491-005	44.28	
303-491-006	44.28	
303-491-007	44.28	
303-491-008	44.28	
303-491-009	44.28	
303-491-010	44.28	
303-491-011	44.28	
303-491-012	44.28	
303-491-013	44.28	
303-491-014	44.28	
303-491-015	44.28	
303-491-016	44.28	
303-491-017	44.28	
303-491-018	44.28	
303-491-019	44.28	
303-491-020	0.00	
303-492-001	44.28	
303-492-002	44.28	
303-492-003	44.28	
303-492-004	44.28	
303-492-005	44.28	
303-492-006	44.28	
303-492-007	44.28	
303-492-008	44.28	
303-492-009	44.28	
303-492-010	44.28	
303-492-011	44.28	
303-492-012	44.28	

**CITY OF PERRIS
FLOOD CONTROL MAINTENANCE DISTRICT NO. 1
PRELIMINARY ASSESSMENT ROLL
FISCAL YEAR 2026/27**

**THIS ASSESSMENT ROLL IS APPLICABLE FOR THE ENSUING 12-MONTH PERIOD,
BEING THE FISCAL YEAR COMMENCING JULY 1, 2026 TO JUNE 30, 2027**

**THE ASSESSMENTS ARE THOSE AS CONFIRMED IN COLUMN I, UNLESS A DIFFERENT
FIGURE APPEARS IN COLUMN II, AS MODIFIED**

ASSESSOR'S PARCEL NUMBER	I AMOUNT OF ASSESSMENT	II ASSESSMENT AS MODIFIED
303-492-013	44.28	
303-492-014	44.28	
303-492-015	44.28	
303-492-016	44.28	
303-492-017	44.28	
303-492-018	44.28	
303-492-019	44.28	
303-492-020	44.28	
303-492-021	44.28	
303-492-022	44.28	
303-493-001	44.28	
303-493-002	44.28	
303-493-003	44.28	
303-493-004	44.28	
303-493-005	44.28	
303-493-006	44.28	
303-493-007	44.28	
303-493-008	44.28	
303-493-009	44.28	
303-493-010	44.28	
303-493-011	44.28	
303-493-012	44.28	
303-493-013	44.28	
303-493-014	44.28	
303-493-015	44.28	
303-493-016	44.28	
303-493-017	44.28	
303-493-018	44.28	
303-493-019	44.28	
303-493-020	44.28	
303-493-021	44.28	
303-493-022	44.28	
303-493-023	44.28	
303-493-024	44.28	
303-493-025	44.28	
303-493-026	44.28	
303-493-027	44.28	
303-493-028	44.28	
303-493-029	44.28	
303-493-030	44.28	
303-493-031	44.28	
303-493-032	44.28	

**CITY OF PERRIS
FLOOD CONTROL MAINTENANCE DISTRICT NO. 1
PRELIMINARY ASSESSMENT ROLL
FISCAL YEAR 2026/27**

**THIS ASSESSMENT ROLL IS APPLICABLE FOR THE ENSUING 12-MONTH PERIOD,
BEING THE FISCAL YEAR COMMENCING JULY 1, 2026 TO JUNE 30, 2027**

**THE ASSESSMENTS ARE THOSE AS CONFIRMED IN COLUMN I, UNLESS A DIFFERENT
FIGURE APPEARS IN COLUMN II, AS MODIFIED**

ASSESSOR'S PARCEL NUMBER	I AMOUNT OF ASSESSMENT	II ASSESSMENT AS MODIFIED
303-493-033	44.28	
303-493-034	44.28	
303-493-035	44.28	
303-493-036	44.28	
303-493-037	44.28	
303-493-038	44.28	
303-493-039	44.28	
303-493-040	44.28	
303-493-041	44.28	
303-493-042	44.28	
303-493-043	44.28	
303-493-044	44.28	
303-493-045	44.28	
303-493-046	44.28	
303-493-047	44.28	
303-520-001	44.28	
303-520-002	44.28	
303-520-003	44.28	
303-520-004	44.28	
303-520-005	44.28	
303-521-001	44.28	
303-521-002	44.28	
303-521-003	44.28	
303-521-010	44.28	
303-521-011	44.28	
303-521-012	44.28	
303-521-016	44.28	
303-521-017	44.28	
303-521-018	44.28	
303-521-019	44.28	
303-521-020	44.28	
303-521-021	44.28	
303-521-023	44.28	
303-521-024	44.28	
303-521-025	44.28	
303-522-001	44.28	
303-522-002	44.28	
303-522-003	44.28	
303-522-004	44.28	
303-522-005	44.28	
303-522-006	44.28	
303-531-004	44.28	

**CITY OF PERRIS
FLOOD CONTROL MAINTENANCE DISTRICT NO. 1
PRELIMINARY ASSESSMENT ROLL
FISCAL YEAR 2026/27**

**THIS ASSESSMENT ROLL IS APPLICABLE FOR THE ENSUING 12-MONTH PERIOD,
BEING THE FISCAL YEAR COMMENCING JULY 1, 2026 TO JUNE 30, 2027**

**THE ASSESSMENTS ARE THOSE AS CONFIRMED IN COLUMN I, UNLESS A DIFFERENT
FIGURE APPEARS IN COLUMN II, AS MODIFIED**

ASSESSOR'S PARCEL NUMBER	I AMOUNT OF ASSESSMENT	II ASSESSMENT AS MODIFIED
303-531-005	44.28	
303-531-006	44.28	
303-532-003	44.28	
303-532-004	44.28	
303-533-001	44.28	
303-533-002	44.28	
303-533-003	44.28	
303-533-004	44.28	
303-533-005	44.28	
303-533-006	44.28	
303-533-007	44.28	
303-533-008	44.28	
303-533-009	44.28	
303-533-010	44.28	
303-533-011	44.28	
303-533-012	44.28	
303-533-013	44.28	
303-533-014	44.28	
303-534-001	44.28	
303-534-002	44.28	
303-534-003	44.28	
303-534-004	44.28	
303-534-005	44.28	
303-541-007	44.28	
303-541-008	44.28	
303-541-009	44.28	
303-541-010	44.28	
303-541-011	44.28	
303-541-012	44.28	
303-541-013	44.28	
303-541-014	44.28	
303-541-015	44.28	
303-541-016	44.28	
303-541-017	44.28	
303-542-001	44.28	
303-542-002	44.28	
303-542-003	44.28	
303-542-004	44.28	
303-542-005	44.28	
303-543-001	44.28	
303-543-002	44.28	
303-550-001	99.88	

**CITY OF PERRIS
 FLOOD CONTROL MAINTENANCE DISTRICT NO. 1
 PRELIMINARY ASSESSMENT ROLL
 FISCAL YEAR 2026/27**

**THIS ASSESSMENT ROLL IS APPLICABLE FOR THE ENSUING 12-MONTH PERIOD,
 BEING THE FISCAL YEAR COMMENCING JULY 1, 2026 TO JUNE 30, 2027**

**THE ASSESSMENTS ARE THOSE AS CONFIRMED IN COLUMN I, UNLESS A DIFFERENT
 FIGURE APPEARS IN COLUMN II, AS MODIFIED**

ASSESSOR'S PARCEL NUMBER	I AMOUNT OF ASSESSMENT	II ASSESSMENT AS MODIFIED
303-550-002	99.88	
303-550-003	99.88	
303-550-004	99.88	
303-550-005	99.88	
303-550-006	99.88	
303-550-007	99.88	
303-550-008	99.88	
303-550-009	99.88	
303-550-010	99.88	
303-550-011	99.88	
303-550-012	99.88	
303-550-013	99.88	
303-550-014	99.88	
303-550-015	99.88	
303-550-016	99.88	
303-550-017	99.88	
303-550-018	99.88	
303-550-019	99.88	
303-550-020	99.88	
303-550-021	99.88	
303-550-022	99.88	
303-551-001	99.88	
303-551-002	99.88	
303-551-003	99.88	
303-551-004	99.88	
303-551-005	99.88	
303-551-006	99.88	
303-551-007	99.88	
303-551-008	99.88	
303-551-009	99.88	
303-551-010	99.88	
303-551-011	99.88	
303-551-012	99.88	
303-551-013	99.88	
303-551-014	99.88	
303-551-015	99.88	
303-551-016	99.88	
303-551-017	99.88	
303-551-018	99.88	
303-551-019	99.88	
303-551-020	99.88	
303-551-021	99.88	

**CITY OF PERRIS
FLOOD CONTROL MAINTENANCE DISTRICT NO. 1
PRELIMINARY ASSESSMENT ROLL
FISCAL YEAR 2026/27**

**THIS ASSESSMENT ROLL IS APPLICABLE FOR THE ENSUING 12-MONTH PERIOD,
BEING THE FISCAL YEAR COMMENCING JULY 1, 2026 TO JUNE 30, 2027**

**THE ASSESSMENTS ARE THOSE AS CONFIRMED IN COLUMN I, UNLESS A DIFFERENT
FIGURE APPEARS IN COLUMN II, AS MODIFIED**

ASSESSOR'S PARCEL NUMBER	I AMOUNT OF ASSESSMENT	II ASSESSMENT AS MODIFIED
303-551-022	99.88	
303-552-001	99.88	
303-552-002	99.88	
303-552-003	99.88	
303-552-004	99.88	
303-552-005	99.88	
303-552-006	99.88	
303-552-007	99.88	
303-552-008	99.88	
303-552-009	99.88	
303-552-010	99.88	
303-552-011	99.88	
303-552-012	99.88	
303-553-001	99.88	
303-553-002	99.88	
303-553-003	99.88	
303-553-004	99.88	
303-553-005	99.88	
303-553-006	99.88	
303-553-007	99.88	
303-553-008	99.88	
303-553-009	99.88	
303-553-010	99.88	
303-553-011	99.88	
303-553-012	99.88	
303-553-013	99.88	
303-553-014	99.88	
303-553-015	99.88	
303-553-016	99.88	
303-553-017	99.88	
303-553-018	99.88	
303-553-019	99.88	
303-553-020	99.88	
303-553-021	99.88	
303-553-022	99.88	
303-553-023	99.88	
303-553-024	99.88	
303-553-025	99.88	
303-553-026	99.88	
303-553-027	99.88	
303-553-028	99.88	
303-553-029	99.88	

**CITY OF PERRIS
 FLOOD CONTROL MAINTENANCE DISTRICT NO. 1
 PRELIMINARY ASSESSMENT ROLL
 FISCAL YEAR 2026/27**

**THIS ASSESSMENT ROLL IS APPLICABLE FOR THE ENSUING 12-MONTH PERIOD,
 BEING THE FISCAL YEAR COMMENCING JULY 1, 2026 TO JUNE 30, 2027**

**THE ASSESSMENTS ARE THOSE AS CONFIRMED IN COLUMN I, UNLESS A DIFFERENT
 FIGURE APPEARS IN COLUMN II, AS MODIFIED**

ASSESSOR'S PARCEL NUMBER	I AMOUNT OF ASSESSMENT	II ASSESSMENT AS MODIFIED
303-554-001	99.88	
303-554-002	99.88	
303-554-003	99.88	
303-554-004	99.88	
303-554-005	99.88	
303-554-006	99.88	
303-554-007	99.88	
303-554-008	99.88	
303-560-001	99.88	
303-560-002	99.88	
303-560-003	99.88	
303-560-004	99.88	
303-560-005	99.88	
303-560-006	99.88	
303-560-007	99.88	
303-560-008	99.88	
303-560-009	99.88	
303-560-010	99.88	
303-560-011	99.88	
303-560-012	99.88	
303-560-013	99.88	
303-560-014	99.88	
303-560-015	99.88	
303-560-016	99.88	
303-560-017	99.88	
303-560-018	99.88	
303-560-019	99.88	
303-560-020	99.88	
303-560-021	99.88	
303-560-022	99.88	
303-561-001	99.88	
303-561-002	99.88	
303-561-003	99.88	
303-561-004	99.88	
303-561-005	99.88	
303-561-006	99.88	
303-561-007	99.88	
303-561-008	99.88	
303-561-009	99.88	
303-561-010	99.88	
303-561-011	99.88	
303-561-012	99.88	

**CITY OF PERRIS
 FLOOD CONTROL MAINTENANCE DISTRICT NO. 1
 PRELIMINARY ASSESSMENT ROLL
 FISCAL YEAR 2026/27**

**THIS ASSESSMENT ROLL IS APPLICABLE FOR THE ENSUING 12-MONTH PERIOD,
 BEING THE FISCAL YEAR COMMENCING JULY 1, 2026 TO JUNE 30, 2027**

**THE ASSESSMENTS ARE THOSE AS CONFIRMED IN COLUMN I, UNLESS A DIFFERENT
 FIGURE APPEARS IN COLUMN II, AS MODIFIED**

ASSESSOR'S PARCEL NUMBER	I AMOUNT OF ASSESSMENT	II ASSESSMENT AS MODIFIED
303-561-013	99.88	
303-561-014	99.88	
303-561-015	99.88	
303-561-016	99.88	
303-561-017	99.88	
303-561-018	99.88	
303-562-001	99.88	
303-562-002	99.88	
303-562-003	99.88	
303-562-004	99.88	
303-562-005	99.88	
303-562-006	99.88	
303-562-007	99.88	
303-562-008	99.88	
303-562-009	99.88	
303-562-010	99.88	
303-562-011	99.88	
303-562-012	99.88	
303-562-013	99.88	
303-562-014	99.88	
303-562-015	99.88	
303-562-016	99.88	
303-562-017	99.88	
303-562-018	99.88	
303-563-001	99.88	
303-563-002	99.88	
303-563-003	99.88	
303-563-004	99.88	
303-563-005	99.88	
303-563-006	99.88	
303-563-007	99.88	
303-563-008	99.88	
303-563-009	99.88	
303-563-010	99.88	
303-563-011	99.88	
303-563-012	99.88	
303-563-013	99.88	
303-570-001	99.88	
303-570-002	99.88	
303-570-003	99.88	
303-570-004	99.88	
303-570-005	99.88	

**CITY OF PERRIS
FLOOD CONTROL MAINTENANCE DISTRICT NO. 1
PRELIMINARY ASSESSMENT ROLL
FISCAL YEAR 2026/27**

**THIS ASSESSMENT ROLL IS APPLICABLE FOR THE ENSUING 12-MONTH PERIOD,
BEING THE FISCAL YEAR COMMENCING JULY 1, 2026 TO JUNE 30, 2027**

**THE ASSESSMENTS ARE THOSE AS CONFIRMED IN COLUMN I, UNLESS A DIFFERENT
FIGURE APPEARS IN COLUMN II, AS MODIFIED**

ASSESSOR'S PARCEL NUMBER	I AMOUNT OF ASSESSMENT	II ASSESSMENT AS MODIFIED
303-570-006	99.88	
303-570-007	99.88	
303-570-008	99.88	
303-570-009	99.88	
303-570-010	99.88	
303-570-011	99.88	
303-570-012	99.88	
303-570-013	99.88	
303-570-014	99.88	
303-570-015	99.88	
303-570-016	99.88	
303-570-017	99.88	
303-570-018	99.88	
303-570-019	99.88	
303-570-020	99.88	
303-570-021	99.88	
303-570-022	99.88	
303-570-023	99.88	
303-570-024	99.88	
303-570-025	99.88	
303-570-026	99.88	
303-570-027	99.88	
303-570-028	99.88	
303-570-029	99.88	
303-570-030	99.88	
303-570-031	99.88	
303-570-032	99.88	
303-570-033	99.88	
303-570-034	99.88	
303-570-035	99.88	
303-570-036	99.88	
303-570-037	99.88	
303-570-038	99.88	
303-570-039	99.88	
303-570-040	99.88	
303-571-001	99.88	
303-571-002	99.88	
303-571-003	99.88	
303-571-004	99.88	
303-571-005	99.88	
303-571-006	99.88	
303-571-007	99.88	

**CITY OF PERRIS
FLOOD CONTROL MAINTENANCE DISTRICT NO. 1
PRELIMINARY ASSESSMENT ROLL
FISCAL YEAR 2026/27**

**THIS ASSESSMENT ROLL IS APPLICABLE FOR THE ENSUING 12-MONTH PERIOD,
BEING THE FISCAL YEAR COMMENCING JULY 1, 2026 TO JUNE 30, 2027**

**THE ASSESSMENTS ARE THOSE AS CONFIRMED IN COLUMN I, UNLESS A DIFFERENT
FIGURE APPEARS IN COLUMN II, AS MODIFIED**

ASSESSOR'S PARCEL NUMBER	I AMOUNT OF ASSESSMENT	II ASSESSMENT AS MODIFIED
303-571-008	99.88	
303-571-009	99.88	
303-571-010	99.88	
303-571-011	99.88	
303-572-001	99.88	
303-572-002	99.88	
303-572-003	99.88	
303-572-004	99.88	
303-572-005	99.88	
303-572-006	99.88	
303-572-007	99.88	
303-572-008	99.88	
303-572-009	99.88	
303-572-010	99.88	
303-573-001	99.88	
303-573-002	99.88	
303-573-003	99.88	
303-573-004	99.88	
303-573-005	99.88	
303-573-006	99.88	
303-573-007	99.88	
303-573-008	99.88	
303-573-009	99.88	
303-573-010	99.88	
303-573-011	99.88	
303-573-012	99.88	
303-573-013	99.88	
303-573-014	99.88	
303-573-015	99.88	
303-573-016	99.88	
303-573-017	99.88	
303-573-018	99.88	
303-573-019	99.88	
303-580-001	99.88	
303-580-002	99.88	
303-580-003	99.88	
303-580-004	99.88	
303-580-005	99.88	
303-580-006	99.88	
303-580-007	99.88	
303-580-008	99.88	
303-580-009	99.88	

**CITY OF PERRIS
FLOOD CONTROL MAINTENANCE DISTRICT NO. 1
PRELIMINARY ASSESSMENT ROLL
FISCAL YEAR 2026/27**

**THIS ASSESSMENT ROLL IS APPLICABLE FOR THE ENSUING 12-MONTH PERIOD,
BEING THE FISCAL YEAR COMMENCING JULY 1, 2026 TO JUNE 30, 2027**

**THE ASSESSMENTS ARE THOSE AS CONFIRMED IN COLUMN I, UNLESS A DIFFERENT
FIGURE APPEARS IN COLUMN II, AS MODIFIED**

ASSESSOR'S PARCEL NUMBER	I AMOUNT OF ASSESSMENT	II ASSESSMENT AS MODIFIED
303-580-010	99.88	
303-580-011	99.88	
303-580-012	99.88	
303-580-013	99.88	
303-580-014	99.88	
303-580-015	99.88	
303-580-016	99.88	
303-580-017	99.88	
303-580-018	99.88	
303-580-019	99.88	
303-580-020	99.88	
303-580-021	99.88	
303-580-022	99.88	
303-580-023	99.88	
303-580-024	99.88	
303-580-025	99.88	
303-580-026	99.88	
303-580-027	99.88	
303-580-028	99.88	
303-580-029	99.88	
303-580-030	99.88	
303-580-031	99.88	
303-581-001	99.88	
303-581-002	99.88	
303-581-003	99.88	
303-581-004	99.88	
303-581-005	99.88	
303-581-006	99.88	
303-581-007	99.88	
303-581-008	99.88	
303-581-009	99.88	
303-581-010	99.88	
303-581-011	99.88	
303-581-012	99.88	
303-581-013	99.88	
303-581-014	99.88	
303-582-001	99.88	
303-582-002	99.88	
303-582-003	99.88	
303-582-004	99.88	
303-582-005	99.88	
303-582-006	99.88	

**CITY OF PERRIS
FLOOD CONTROL MAINTENANCE DISTRICT NO. 1
PRELIMINARY ASSESSMENT ROLL
FISCAL YEAR 2026/27**

**THIS ASSESSMENT ROLL IS APPLICABLE FOR THE ENSUING 12-MONTH PERIOD,
BEING THE FISCAL YEAR COMMENCING JULY 1, 2026 TO JUNE 30, 2027**

**THE ASSESSMENTS ARE THOSE AS CONFIRMED IN COLUMN I, UNLESS A DIFFERENT
FIGURE APPEARS IN COLUMN II, AS MODIFIED**

ASSESSOR'S PARCEL NUMBER	I AMOUNT OF ASSESSMENT	II ASSESSMENT AS MODIFIED
303-582-007	99.88	
303-582-008	99.88	
303-582-009	99.88	
303-582-010	99.88	
303-582-011	99.88	
303-583-001	99.88	
303-583-002	99.88	
303-583-003	99.88	
303-583-004	99.88	
303-583-005	99.88	
303-583-006	99.88	
303-583-007	99.88	
303-583-008	99.88	
303-583-009	99.88	
303-583-010	99.88	
303-583-011	99.88	
303-583-012	99.88	
303-583-013	99.88	
303-583-014	99.88	
303-583-015	99.88	
303-583-016	99.88	
303-583-017	99.88	
303-583-018	99.88	
303-583-019	99.88	
303-583-020	99.88	
303-583-021	99.88	
303-583-022	99.88	
303-583-023	99.88	
303-583-024	99.88	
303-583-025	99.88	
303-583-026	99.88	
303-583-027	99.88	
303-583-028	99.88	
303-584-001	99.88	
303-584-002	99.88	
303-584-003	99.88	
303-584-004	99.88	
303-584-005	99.88	
303-584-006	99.88	
303-584-007	99.88	
303-584-008	99.88	
303-584-009	99.88	

**CITY OF PERRIS
FLOOD CONTROL MAINTENANCE DISTRICT NO. 1
PRELIMINARY ASSESSMENT ROLL
FISCAL YEAR 2026/27**

**THIS ASSESSMENT ROLL IS APPLICABLE FOR THE ENSUING 12-MONTH PERIOD,
BEING THE FISCAL YEAR COMMENCING JULY 1, 2026 TO JUNE 30, 2027**

**THE ASSESSMENTS ARE THOSE AS CONFIRMED IN COLUMN I, UNLESS A DIFFERENT
FIGURE APPEARS IN COLUMN II, AS MODIFIED**

ASSESSOR'S PARCEL NUMBER	I AMOUNT OF ASSESSMENT	II ASSESSMENT AS MODIFIED
303-584-010	99.88	
303-590-001	99.88	
303-590-002	99.88	
303-590-003	99.88	
303-590-004	99.88	
303-590-005	99.88	
303-590-006	99.88	
303-590-007	99.88	
303-590-008	99.88	
303-590-009	99.88	
303-590-010	99.88	
303-590-011	99.88	
303-590-012	99.88	
303-590-013	99.88	
303-590-014	99.88	
303-590-015	99.88	
303-590-016	99.88	
303-590-017	99.88	
303-590-018	99.88	
303-590-019	99.88	
303-590-020	99.88	
303-590-021	99.88	
303-590-022	99.88	
303-590-023	99.88	
303-590-024	99.88	
303-590-025	99.88	
303-590-026	99.88	
303-590-027	99.88	
303-590-028	99.88	
303-590-029	99.88	
303-590-030	99.88	
303-590-031	99.88	
303-590-032	99.88	
303-590-033	99.88	
303-590-034	99.88	
303-590-035	99.88	
303-590-036	99.88	
303-590-037	99.88	
303-590-038	99.88	
303-590-039	99.88	
303-590-040	99.88	
303-590-041	99.88	

**CITY OF PERRIS
FLOOD CONTROL MAINTENANCE DISTRICT NO. 1
PRELIMINARY ASSESSMENT ROLL
FISCAL YEAR 2026/27**

**THIS ASSESSMENT ROLL IS APPLICABLE FOR THE ENSUING 12-MONTH PERIOD,
BEING THE FISCAL YEAR COMMENCING JULY 1, 2026 TO JUNE 30, 2027**

**THE ASSESSMENTS ARE THOSE AS CONFIRMED IN COLUMN I, UNLESS A DIFFERENT
FIGURE APPEARS IN COLUMN II, AS MODIFIED**

ASSESSOR'S PARCEL NUMBER	I AMOUNT OF ASSESSMENT	II ASSESSMENT AS MODIFIED
303-590-042	99.88	
303-590-043	99.88	
303-590-044	99.88	
303-591-001	99.88	
303-591-002	99.88	
303-591-003	99.88	
303-591-004	99.88	
303-592-001	99.88	
303-592-002	99.88	
303-592-003	99.88	
303-592-004	99.88	
303-592-005	99.88	
303-592-006	99.88	
303-592-007	99.88	
303-592-008	99.88	
303-592-009	99.88	
303-592-010	99.88	
303-600-001	99.88	
303-600-002	99.88	
303-600-003	99.88	
303-600-004	99.88	
303-600-005	99.88	
303-600-006	99.88	
303-600-007	99.88	
303-600-008	99.88	
303-600-009	99.88	
303-600-010	99.88	
303-600-011	99.88	
303-600-012	99.88	
303-600-013	99.88	
303-600-014	99.88	
303-600-015	99.88	
303-600-016	99.88	
303-600-017	99.88	
303-600-018	99.88	
303-600-019	99.88	
303-600-020	99.88	
303-600-021	99.88	
303-600-022	99.88	
303-600-023	99.88	
303-600-024	99.88	
303-600-025	99.88	

**CITY OF PERRIS
FLOOD CONTROL MAINTENANCE DISTRICT NO. 1
PRELIMINARY ASSESSMENT ROLL
FISCAL YEAR 2026/27**

**THIS ASSESSMENT ROLL IS APPLICABLE FOR THE ENSUING 12-MONTH PERIOD,
BEING THE FISCAL YEAR COMMENCING JULY 1, 2026 TO JUNE 30, 2027**

**THE ASSESSMENTS ARE THOSE AS CONFIRMED IN COLUMN I, UNLESS A DIFFERENT
FIGURE APPEARS IN COLUMN II, AS MODIFIED**

ASSESSOR'S PARCEL NUMBER	I	II
	AMOUNT OF ASSESSMENT	ASSESSMENT AS MODIFIED
303-600-026	99.88	
303-600-027	99.88	
303-600-028	99.88	
303-600-029	99.88	
303-600-030	99.88	
303-600-031	99.88	
303-600-032	99.88	
303-600-033	99.88	
303-600-034	99.88	
303-600-035	99.88	
303-600-036	99.88	
303-600-037	99.88	
303-600-038	99.88	
303-600-039	99.88	
303-601-001	99.88	
303-601-002	99.88	
303-601-003	99.88	
303-601-004	99.88	
303-601-005	99.88	
303-601-006	99.88	
303-601-007	99.88	
303-601-008	99.88	
303-601-009	99.88	
303-601-010	99.88	
303-601-011	99.88	
303-601-012	99.88	
303-602-001	99.88	
303-602-002	99.88	
303-602-003	99.88	
303-602-004	99.88	
303-602-005	99.88	
303-602-006	99.88	
303-602-007	99.88	
303-602-008	99.88	
303-602-009	99.88	
303-602-010	99.88	
303-602-011	99.88	
303-602-012	99.88	
303-602-013	99.88	
303-602-014	99.88	
303-602-015	99.88	
303-602-016	99.88	

**CITY OF PERRIS
FLOOD CONTROL MAINTENANCE DISTRICT NO. 1
PRELIMINARY ASSESSMENT ROLL
FISCAL YEAR 2026/27**

**THIS ASSESSMENT ROLL IS APPLICABLE FOR THE ENSUING 12-MONTH PERIOD,
BEING THE FISCAL YEAR COMMENCING JULY 1, 2026 TO JUNE 30, 2027**

**THE ASSESSMENTS ARE THOSE AS CONFIRMED IN COLUMN I, UNLESS A DIFFERENT
FIGURE APPEARS IN COLUMN II, AS MODIFIED**

ASSESSOR'S PARCEL NUMBER	I AMOUNT OF ASSESSMENT	II ASSESSMENT AS MODIFIED
303-602-017	99.88	
303-602-018	99.88	
303-602-019	99.88	
303-602-020	99.88	
303-602-021	99.88	
303-602-022	99.88	
303-602-023	99.88	
303-602-024	99.88	
303-602-025	99.88	
303-602-026	99.88	
303-602-027	99.88	
303-602-028	99.88	
303-602-029	99.88	
303-602-030	99.88	
303-602-031	99.88	
303-602-032	99.88	
303-602-033	99.88	
303-602-034	99.88	
303-602-035	99.88	
303-602-036	99.88	
303-602-037	99.88	
303-602-038	99.88	
303-602-039	99.88	
303-602-040	99.88	
303-602-041	99.88	
303-602-042	99.88	
303-602-043	99.88	
303-602-044	99.88	
303-602-045	99.88	
303-602-046	99.88	
303-602-047	99.88	
303-610-001	44.28	
303-610-002	44.28	
303-610-003	44.28	
303-610-004	44.28	
303-610-005	44.28	
303-610-006	44.28	
303-610-007	44.28	
303-610-008	44.28	
303-610-009	44.28	
303-610-010	44.28	
303-610-011	44.28	

**CITY OF PERRIS
FLOOD CONTROL MAINTENANCE DISTRICT NO. 1
PRELIMINARY ASSESSMENT ROLL
FISCAL YEAR 2026/27**

**THIS ASSESSMENT ROLL IS APPLICABLE FOR THE ENSUING 12-MONTH PERIOD,
BEING THE FISCAL YEAR COMMENCING JULY 1, 2026 TO JUNE 30, 2027**

**THE ASSESSMENTS ARE THOSE AS CONFIRMED IN COLUMN I, UNLESS A DIFFERENT
FIGURE APPEARS IN COLUMN II, AS MODIFIED**

ASSESSOR'S PARCEL NUMBER	I AMOUNT OF ASSESSMENT	II ASSESSMENT AS MODIFIED
303-610-012	44.28	
303-610-013	44.28	
303-611-001	44.28	
303-611-002	44.28	
303-611-003	44.28	
303-620-001	44.28	
303-620-002	44.28	
303-620-003	44.28	
303-620-004	44.28	
303-620-005	44.28	
303-620-006	44.28	
303-620-007	44.28	
303-620-008	44.28	
303-620-009	44.28	
303-621-001	44.28	
303-621-002	44.28	
303-621-003	44.28	
303-621-004	44.28	
303-621-005	44.28	
303-621-006	44.28	
303-621-007	44.28	
303-621-008	44.28	
303-621-009	44.28	
303-621-010	44.28	
303-621-011	44.28	
303-621-012	44.28	
303-621-013	44.28	
303-621-014	44.28	
303-621-015	44.28	
303-621-016	44.28	
303-621-017	44.28	
303-621-018	44.28	
303-621-019	44.28	
303-621-020	44.28	
303-621-021	44.28	
303-621-022	44.28	
303-621-023	44.28	
303-621-024	44.28	
303-621-025	44.28	
303-621-026	44.28	
303-621-027	44.28	
303-621-028	44.28	

**CITY OF PERRIS
FLOOD CONTROL MAINTENANCE DISTRICT NO. 1
PRELIMINARY ASSESSMENT ROLL
FISCAL YEAR 2026/27**

**THIS ASSESSMENT ROLL IS APPLICABLE FOR THE ENSUING 12-MONTH PERIOD,
BEING THE FISCAL YEAR COMMENCING JULY 1, 2026 TO JUNE 30, 2027**

**THE ASSESSMENTS ARE THOSE AS CONFIRMED IN COLUMN I, UNLESS A DIFFERENT
FIGURE APPEARS IN COLUMN II, AS MODIFIED**

ASSESSOR'S PARCEL NUMBER	I AMOUNT OF ASSESSMENT	II ASSESSMENT AS MODIFIED
303-621-029	44.28	
303-621-030	44.28	
303-621-031	44.28	
303-621-032	44.28	
303-621-033	44.28	
303-621-034	44.28	
303-621-035	44.28	
303-621-036	44.28	
303-621-037	44.28	
303-621-038	44.28	
303-621-039	44.28	
303-621-040	44.28	
303-621-041	44.28	
303-621-042	44.28	
303-621-043	44.28	
303-621-044	44.28	
303-621-045	44.28	
303-621-046	44.28	
303-621-047	44.28	
303-621-048	44.28	
303-621-049	44.28	
303-621-050	44.28	
303-621-051	44.28	
303-621-052	44.28	
303-622-001	44.28	
303-622-002	44.28	
303-622-003	44.28	
303-622-004	44.28	
303-622-005	44.28	
303-622-006	44.28	
303-622-007	44.28	
303-622-008	44.28	
303-622-009	44.28	
303-622-010	44.28	
303-622-011	44.28	
303-622-012	44.28	
303-630-001	44.28	
303-630-002	44.28	
303-630-003	44.28	
303-630-004	44.28	
303-630-005	44.28	
303-630-006	44.28	

**CITY OF PERRIS
FLOOD CONTROL MAINTENANCE DISTRICT NO. 1
PRELIMINARY ASSESSMENT ROLL
FISCAL YEAR 2026/27**

**THIS ASSESSMENT ROLL IS APPLICABLE FOR THE ENSUING 12-MONTH PERIOD,
BEING THE FISCAL YEAR COMMENCING JULY 1, 2026 TO JUNE 30, 2027**

**THE ASSESSMENTS ARE THOSE AS CONFIRMED IN COLUMN I, UNLESS A DIFFERENT
FIGURE APPEARS IN COLUMN II, AS MODIFIED**

ASSESSOR'S PARCEL NUMBER	I AMOUNT OF ASSESSMENT	II ASSESSMENT AS MODIFIED
303-630-007	44.28	
303-630-008	44.28	
303-631-001	44.28	
303-631-002	44.28	
303-631-003	44.28	
303-631-004	44.28	
303-631-005	44.28	
303-631-006	44.28	
303-631-007	44.28	
303-631-008	44.28	
303-631-009	44.28	
303-631-010	44.28	
303-631-011	44.28	
303-631-012	44.28	
303-631-013	44.28	
303-631-014	44.28	
303-632-001	44.28	
303-632-002	44.28	
303-632-003	44.28	
303-632-004	44.28	
303-632-005	44.28	
303-632-006	44.28	
303-632-007	44.28	
303-632-008	44.28	
303-632-009	44.28	
303-632-010	44.28	
303-632-011	44.28	
303-632-012	44.28	
303-632-013	44.28	
303-632-014	44.28	
303-632-015	44.28	
303-632-016	44.28	
303-632-017	44.28	
303-632-018	44.28	
303-632-019	44.28	
303-632-020	44.28	
303-632-021	44.28	
303-632-022	44.28	
303-632-023	44.28	
303-632-024	44.28	
303-632-025	44.28	
303-632-026	44.28	

**CITY OF PERRIS
 FLOOD CONTROL MAINTENANCE DISTRICT NO. 1
 PRELIMINARY ASSESSMENT ROLL
 FISCAL YEAR 2026/27**

**THIS ASSESSMENT ROLL IS APPLICABLE FOR THE ENSUING 12-MONTH PERIOD,
 BEING THE FISCAL YEAR COMMENCING JULY 1, 2026 TO JUNE 30, 2027**

**THE ASSESSMENTS ARE THOSE AS CONFIRMED IN COLUMN I, UNLESS A DIFFERENT
 FIGURE APPEARS IN COLUMN II, AS MODIFIED**

ASSESSOR'S PARCEL NUMBER	I AMOUNT OF ASSESSMENT	II ASSESSMENT AS MODIFIED
303-632-027	44.28	
303-632-028	44.28	
303-632-029	44.28	
303-632-030	44.28	
303-632-031	44.28	
303-632-032	44.28	
303-632-033	44.28	
303-632-034	44.28	
303-632-035	44.28	
303-632-036	44.28	
303-632-037	44.28	
303-632-038	44.28	
303-632-039	44.28	
303-632-040	44.28	
303-632-041	44.28	
303-632-042	44.28	
303-632-043	44.28	
303-632-044	44.28	
303-632-045	44.28	
303-632-046	44.28	
303-632-047	44.28	
303-632-048	44.28	
303-632-049	44.28	
303-632-050	44.28	
303-632-051	44.28	
303-640-001	44.28	
303-640-002	44.28	
303-640-003	44.28	
303-640-004	44.28	
303-640-005	44.28	
303-640-006	44.28	
303-640-007	44.28	
303-640-008	44.28	
303-640-009	44.28	
303-640-010	44.28	
303-640-011	44.28	
303-640-012	44.28	
303-640-013	44.28	
303-640-014	44.28	
303-640-015	44.28	
303-640-016	44.28	
303-640-017	44.28	

**CITY OF PERRIS
FLOOD CONTROL MAINTENANCE DISTRICT NO. 1
PRELIMINARY ASSESSMENT ROLL
FISCAL YEAR 2026/27**

**THIS ASSESSMENT ROLL IS APPLICABLE FOR THE ENSUING 12-MONTH PERIOD,
BEING THE FISCAL YEAR COMMENCING JULY 1, 2026 TO JUNE 30, 2027**

**THE ASSESSMENTS ARE THOSE AS CONFIRMED IN COLUMN I, UNLESS A DIFFERENT
FIGURE APPEARS IN COLUMN II, AS MODIFIED**

ASSESSOR'S PARCEL NUMBER	I AMOUNT OF ASSESSMENT	II ASSESSMENT AS MODIFIED
303-640-018	44.28	
303-640-019	44.28	
303-640-020	44.28	
303-640-021	44.28	
303-640-022	44.28	
303-641-001	44.28	
303-641-002	44.28	
303-641-003	44.28	
303-641-004	44.28	
303-641-005	44.28	
303-641-006	44.28	
303-642-001	44.28	
303-642-002	44.28	
303-642-003	44.28	
303-642-004	44.28	
303-642-005	44.28	
303-642-006	44.28	
303-642-007	44.28	
303-642-008	44.28	
303-642-009	44.28	
303-642-010	44.28	
303-642-011	44.28	
303-642-012	44.28	
303-642-013	44.28	
303-642-014	44.28	
303-642-015	44.28	
303-642-016	44.28	
303-642-017	44.28	
303-642-018	44.28	
303-642-019	44.28	
303-642-020	44.28	
303-642-021	44.28	
303-642-022	44.28	
303-642-023	44.28	
303-642-024	44.28	
303-642-025	44.28	
303-642-026	44.28	
303-642-027	44.28	
303-642-028	44.28	
303-642-029	44.28	
303-642-030	44.28	
303-642-031	44.28	

**CITY OF PERRIS
FLOOD CONTROL MAINTENANCE DISTRICT NO. 1
PRELIMINARY ASSESSMENT ROLL
FISCAL YEAR 2026/27**

**THIS ASSESSMENT ROLL IS APPLICABLE FOR THE ENSUING 12-MONTH PERIOD,
BEING THE FISCAL YEAR COMMENCING JULY 1, 2026 TO JUNE 30, 2027**

**THE ASSESSMENTS ARE THOSE AS CONFIRMED IN COLUMN I, UNLESS A DIFFERENT
FIGURE APPEARS IN COLUMN II, AS MODIFIED**

ASSESSOR'S PARCEL NUMBER	I AMOUNT OF ASSESSMENT	II ASSESSMENT AS MODIFIED
303-642-032	44.28	
303-642-033	44.28	
303-642-034	44.28	
303-642-035	44.28	
303-642-036	44.28	
303-642-037	44.28	
303-642-038	44.28	
303-642-039	44.28	
303-642-040	44.28	
303-642-041	44.28	
303-642-042	44.28	
303-642-043	44.28	
303-642-044	44.28	
303-642-045	44.28	
303-642-046	44.28	
303-642-047	44.28	
303-642-048	44.28	
303-642-049	44.28	
303-642-050	44.28	
303-642-051	44.28	
303-642-052	44.28	
303-642-053	44.28	
303-642-054	44.28	
303-642-055	44.28	
303-642-056	44.28	
303-642-057	44.28	
303-642-058	44.28	
303-642-059	44.28	
303-642-060	44.28	
303-642-061	44.28	
303-642-062	44.28	
303-642-063	44.28	
303-642-064	44.28	
303-650-001	169.52	
303-650-002	169.52	
303-650-003	169.52	
303-650-004	169.52	
303-650-005	169.52	
303-650-006	169.52	
303-650-007	169.52	
303-650-008	169.52	
303-650-009	169.52	

**CITY OF PERRIS
FLOOD CONTROL MAINTENANCE DISTRICT NO. 1
PRELIMINARY ASSESSMENT ROLL
FISCAL YEAR 2026/27**

**THIS ASSESSMENT ROLL IS APPLICABLE FOR THE ENSUING 12-MONTH PERIOD,
BEING THE FISCAL YEAR COMMENCING JULY 1, 2026 TO JUNE 30, 2027**

**THE ASSESSMENTS ARE THOSE AS CONFIRMED IN COLUMN I, UNLESS A DIFFERENT
FIGURE APPEARS IN COLUMN II, AS MODIFIED**

ASSESSOR'S PARCEL NUMBER	I AMOUNT OF ASSESSMENT	II ASSESSMENT AS MODIFIED
303-650-010	169.52	
303-651-001	169.52	
303-651-002	169.52	
303-651-003	169.52	
303-651-004	169.52	
303-651-005	169.52	
303-651-006	169.52	
303-651-007	169.52	
303-651-008	169.52	
303-651-009	169.52	
303-651-010	169.52	
303-651-011	169.52	
303-651-012	169.52	
303-651-013	169.52	
303-651-014	169.52	
303-651-015	169.52	
303-651-016	169.52	
303-651-017	169.52	
303-651-018	169.52	
303-652-001	169.52	
303-652-002	169.52	
303-652-003	169.52	
303-652-004	169.52	
303-652-005	169.52	
303-652-006	169.52	
303-652-007	169.52	
303-652-008	169.52	
303-652-009	169.52	
303-652-010	169.52	
303-652-011	169.52	
303-652-012	169.52	
303-652-013	169.52	
303-652-014	169.52	
303-652-015	169.52	
303-652-016	169.52	
303-652-017	169.52	
303-652-018	169.52	
303-652-019	169.52	
303-652-020	169.52	
303-652-021	169.52	
303-652-022	169.52	
303-652-023	169.52	

**CITY OF PERRIS
FLOOD CONTROL MAINTENANCE DISTRICT NO. 1
PRELIMINARY ASSESSMENT ROLL
FISCAL YEAR 2026/27**

**THIS ASSESSMENT ROLL IS APPLICABLE FOR THE ENSUING 12-MONTH PERIOD,
BEING THE FISCAL YEAR COMMENCING JULY 1, 2026 TO JUNE 30, 2027**

**THE ASSESSMENTS ARE THOSE AS CONFIRMED IN COLUMN I, UNLESS A DIFFERENT
FIGURE APPEARS IN COLUMN II, AS MODIFIED**

ASSESSOR'S PARCEL NUMBER	I AMOUNT OF ASSESSMENT	II ASSESSMENT AS MODIFIED
303-652-024	169.52	
303-652-025	169.52	
303-652-026	169.52	
303-652-027	169.52	
303-652-028	169.52	
303-652-029	169.52	
303-652-030	169.52	
303-653-001	169.52	
303-653-002	169.52	
303-653-003	169.52	
303-653-004	169.52	
303-653-005	169.52	
303-653-006	169.52	
303-653-007	169.52	
303-653-008	169.52	
303-653-009	169.52	
303-653-010	169.52	
303-653-011	169.52	
303-653-012	169.52	
303-653-013	169.52	
303-660-001	169.52	
303-660-002	169.52	
303-660-003	169.52	
303-660-004	169.52	
303-660-005	169.52	
303-660-006	169.52	
303-660-007	169.52	
303-660-008	169.52	
303-660-009	169.52	
303-660-010	169.52	
303-660-011	169.52	
303-660-012	169.52	
303-660-013	169.52	
303-661-001	169.52	
303-661-002	169.52	
303-661-003	169.52	
303-661-004	169.52	
303-661-005	169.52	
303-661-006	169.52	
303-661-007	169.52	
303-661-008	169.52	
303-661-009	169.52	

**CITY OF PERRIS
FLOOD CONTROL MAINTENANCE DISTRICT NO. 1
PRELIMINARY ASSESSMENT ROLL
FISCAL YEAR 2026/27**

**THIS ASSESSMENT ROLL IS APPLICABLE FOR THE ENSUING 12-MONTH PERIOD,
BEING THE FISCAL YEAR COMMENCING JULY 1, 2026 TO JUNE 30, 2027**

**THE ASSESSMENTS ARE THOSE AS CONFIRMED IN COLUMN I, UNLESS A DIFFERENT
FIGURE APPEARS IN COLUMN II, AS MODIFIED**

ASSESSOR'S PARCEL NUMBER	I AMOUNT OF ASSESSMENT	II ASSESSMENT AS MODIFIED
303-661-010	169.52	
303-661-011	169.52	
303-661-012	169.52	
303-661-013	169.52	
303-661-014	169.52	
303-661-015	169.52	
303-661-016	169.52	
303-661-017	169.52	
303-661-018	169.52	
303-662-001	169.52	
303-662-002	169.52	
303-662-003	169.52	
303-662-004	169.52	
303-662-005	169.52	
303-662-006	169.52	
303-662-007	169.52	
303-662-008	169.52	
303-662-009	169.52	
303-662-010	169.52	
303-662-011	169.52	
303-662-012	169.52	
303-662-013	169.52	
303-662-014	169.52	
303-662-015	169.52	
303-662-016	169.52	
303-662-017	169.52	
303-662-018	169.52	
303-662-019	169.52	
303-662-020	169.52	
303-662-021	169.52	
303-662-022	169.52	
303-662-023	169.52	
303-662-024	169.52	
303-662-025	169.52	
303-662-026	169.52	
303-662-027	169.52	
303-662-028	169.52	
303-662-029	169.52	
303-662-030	169.52	
303-663-001	169.52	
303-663-002	169.52	
303-663-003	169.52	

**CITY OF PERRIS
FLOOD CONTROL MAINTENANCE DISTRICT NO. 1
PRELIMINARY ASSESSMENT ROLL
FISCAL YEAR 2026/27**

**THIS ASSESSMENT ROLL IS APPLICABLE FOR THE ENSUING 12-MONTH PERIOD,
BEING THE FISCAL YEAR COMMENCING JULY 1, 2026 TO JUNE 30, 2027**

**THE ASSESSMENTS ARE THOSE AS CONFIRMED IN COLUMN I, UNLESS A DIFFERENT
FIGURE APPEARS IN COLUMN II, AS MODIFIED**

ASSESSOR'S PARCEL NUMBER	I AMOUNT OF ASSESSMENT	II ASSESSMENT AS MODIFIED
303-663-004	169.52	
303-663-005	169.52	
303-663-006	169.52	
303-663-007	169.52	
303-663-008	169.52	
303-663-009	169.52	
303-663-010	169.52	
303-670-002	44.28	
303-670-003	44.28	
303-670-004	44.28	
303-670-005	44.28	
303-670-006	44.28	
303-670-007	44.28	
303-670-008	44.28	
303-670-009	44.28	
303-670-010	44.28	
303-670-011	44.28	
303-670-012	44.28	
303-671-001	44.28	
303-671-002	44.28	
303-671-003	44.28	
303-671-004	44.28	
303-671-005	44.28	
303-671-006	44.28	
303-671-007	44.28	
303-671-008	44.28	
303-671-009	44.28	
303-671-010	44.28	
303-671-011	44.28	
303-671-012	44.28	
303-671-013	44.28	
303-671-014	44.28	
303-671-015	44.28	
303-671-016	44.28	
303-671-017	44.28	
303-671-018	44.28	
303-671-019	44.28	
303-671-020	44.28	
303-671-021	44.28	
303-671-022	44.28	
303-671-023	44.28	
303-671-024	44.28	

**CITY OF PERRIS
FLOOD CONTROL MAINTENANCE DISTRICT NO. 1
PRELIMINARY ASSESSMENT ROLL
FISCAL YEAR 2026/27**

**THIS ASSESSMENT ROLL IS APPLICABLE FOR THE ENSUING 12-MONTH PERIOD,
BEING THE FISCAL YEAR COMMENCING JULY 1, 2026 TO JUNE 30, 2027**

**THE ASSESSMENTS ARE THOSE AS CONFIRMED IN COLUMN I, UNLESS A DIFFERENT
FIGURE APPEARS IN COLUMN II, AS MODIFIED**

ASSESSOR'S PARCEL NUMBER	I AMOUNT OF ASSESSMENT	II ASSESSMENT AS MODIFIED
303-671-025	44.28	
303-671-026	44.28	
303-671-027	44.28	
303-671-028	44.28	
303-671-029	44.28	
303-671-030	44.28	
303-672-001	44.28	
303-672-002	44.28	
303-672-003	44.28	
303-672-004	44.28	
303-672-005	44.28	
303-672-006	44.28	
303-672-007	44.28	
303-672-008	44.28	
303-672-009	44.28	
303-672-010	44.28	
303-672-011	44.28	
303-672-012	44.28	
303-672-013	44.28	
303-672-014	44.28	
303-672-015	44.28	
303-672-016	44.28	
303-672-017	44.28	
303-672-018	44.28	
303-672-019	44.28	
303-672-020	44.28	
303-672-021	44.28	
303-672-022	44.28	
303-672-023	44.28	
303-672-024	44.28	
303-672-025	44.28	
303-672-026	44.28	
303-672-027	44.28	
303-672-028	44.28	
303-672-029	44.28	
303-672-030	44.28	
303-672-031	44.28	
303-672-032	44.28	
303-672-033	44.28	
303-672-034	44.28	
303-672-035	44.28	
303-672-036	44.28	

**CITY OF PERRIS
FLOOD CONTROL MAINTENANCE DISTRICT NO. 1
PRELIMINARY ASSESSMENT ROLL
FISCAL YEAR 2026/27**

**THIS ASSESSMENT ROLL IS APPLICABLE FOR THE ENSUING 12-MONTH PERIOD,
BEING THE FISCAL YEAR COMMENCING JULY 1, 2026 TO JUNE 30, 2027**

**THE ASSESSMENTS ARE THOSE AS CONFIRMED IN COLUMN I, UNLESS A DIFFERENT
FIGURE APPEARS IN COLUMN II, AS MODIFIED**

ASSESSOR'S PARCEL NUMBER	I AMOUNT OF ASSESSMENT	II ASSESSMENT AS MODIFIED
303-672-037	44.28	
303-672-038	44.28	
303-672-039	44.28	
303-672-040	44.28	
303-672-041	44.28	
303-672-042	44.28	
303-672-043	44.28	
303-672-044	44.28	
303-672-045	44.28	
303-672-046	44.28	
303-672-047	44.28	
303-672-048	44.28	
303-672-049	44.28	
303-672-050	44.28	
303-672-051	44.28	
303-672-052	44.28	
303-672-053	44.28	
303-672-054	44.28	
303-672-055	44.28	
303-672-056	44.28	
303-672-057	44.28	
303-672-058	44.28	
303-672-059	44.28	
303-672-060	44.28	
303-680-001	358.14	
303-680-002	358.14	
303-680-003	358.14	
303-680-004	358.14	
303-680-005	358.14	
303-680-006	358.14	
303-680-007	358.14	
303-680-008	358.14	
303-680-009	358.14	
303-680-010	358.14	
303-680-011	358.14	
303-680-012	358.14	
303-680-013	358.14	
303-680-014	358.14	
303-680-015	358.14	
303-680-016	358.14	
303-680-017	358.14	
303-680-018	358.14	

**CITY OF PERRIS
FLOOD CONTROL MAINTENANCE DISTRICT NO. 1
PRELIMINARY ASSESSMENT ROLL
FISCAL YEAR 2026/27**

**THIS ASSESSMENT ROLL IS APPLICABLE FOR THE ENSUING 12-MONTH PERIOD,
BEING THE FISCAL YEAR COMMENCING JULY 1, 2026 TO JUNE 30, 2027**

**THE ASSESSMENTS ARE THOSE AS CONFIRMED IN COLUMN I, UNLESS A DIFFERENT
FIGURE APPEARS IN COLUMN II, AS MODIFIED**

ASSESSOR'S PARCEL NUMBER	I AMOUNT OF ASSESSMENT	II ASSESSMENT AS MODIFIED
303-680-019	358.14	
303-680-020	358.14	
303-680-021	358.14	
303-680-022	358.14	
303-680-023	358.14	
303-680-024	358.14	
303-680-025	358.14	
303-680-026	358.14	
303-680-027	358.14	
303-680-028	358.14	
303-680-029	358.14	
303-680-030	358.14	
303-680-031	358.14	
303-680-032	358.14	
303-680-033	358.14	
303-680-034	358.14	
303-680-035	358.14	
303-680-036	358.14	
303-680-037	358.14	
303-680-038	358.14	
303-680-039	358.14	
303-680-040	358.14	
303-680-041	358.14	
303-680-042	358.14	
303-680-043	358.14	
303-681-001	358.14	
303-681-002	358.14	
303-681-003	358.14	
303-681-004	358.14	
303-681-005	358.14	
303-681-006	358.14	
303-681-007	358.14	
303-681-008	358.14	
303-681-009	358.14	
303-681-010	358.14	
303-681-011	358.14	
303-681-012	358.14	
303-681-013	358.14	
303-681-014	358.14	
303-681-015	358.14	
303-681-016	358.14	
303-690-001	358.14	

**CITY OF PERRIS
FLOOD CONTROL MAINTENANCE DISTRICT NO. 1
PRELIMINARY ASSESSMENT ROLL
FISCAL YEAR 2026/27**

**THIS ASSESSMENT ROLL IS APPLICABLE FOR THE ENSUING 12-MONTH PERIOD,
BEING THE FISCAL YEAR COMMENCING JULY 1, 2026 TO JUNE 30, 2027**

**THE ASSESSMENTS ARE THOSE AS CONFIRMED IN COLUMN I, UNLESS A DIFFERENT
FIGURE APPEARS IN COLUMN II, AS MODIFIED**

ASSESSOR'S PARCEL NUMBER	I AMOUNT OF ASSESSMENT	II ASSESSMENT AS MODIFIED
303-690-002	358.14	
303-690-003	358.14	
303-690-004	358.14	
303-690-005	358.14	
303-690-006	358.14	
303-690-007	358.14	
303-690-008	358.14	
303-690-009	358.14	
303-690-010	358.14	
303-690-011	358.14	
303-690-012	358.14	
303-690-013	358.14	
303-690-014	358.14	
303-690-015	358.14	
303-690-016	358.14	
303-690-017	358.14	
303-690-018	358.14	
303-690-019	358.14	
303-690-020	358.14	
303-690-021	358.14	
303-690-022	358.14	
303-690-023	358.14	
303-690-024	358.14	
303-690-025	358.14	
303-690-026	358.14	
303-690-027	358.14	
303-690-028	358.14	
303-690-029	358.14	
303-690-030	358.14	
303-690-031	358.14	
303-690-032	358.14	
303-690-033	358.14	
303-690-034	358.14	
303-690-035	358.14	
303-690-036	358.14	
303-690-037	358.14	
303-690-038	358.14	
303-690-039	358.14	
303-690-040	358.14	
303-691-001	358.14	
303-691-002	358.14	
303-691-003	358.14	

**CITY OF PERRIS
FLOOD CONTROL MAINTENANCE DISTRICT NO. 1
PRELIMINARY ASSESSMENT ROLL
FISCAL YEAR 2026/27**

**THIS ASSESSMENT ROLL IS APPLICABLE FOR THE ENSUING 12-MONTH PERIOD,
BEING THE FISCAL YEAR COMMENCING JULY 1, 2026 TO JUNE 30, 2027**

**THE ASSESSMENTS ARE THOSE AS CONFIRMED IN COLUMN I, UNLESS A DIFFERENT
FIGURE APPEARS IN COLUMN II, AS MODIFIED**

ASSESSOR'S PARCEL NUMBER	I AMOUNT OF ASSESSMENT	II ASSESSMENT AS MODIFIED
303-691-004	358.14	
303-691-005	358.14	
303-691-006	358.14	
303-691-007	358.14	
303-691-008	358.14	
303-691-009	358.14	
303-691-010	358.14	
303-691-011	358.14	
303-691-012	358.14	
303-691-013	358.14	
303-691-014	358.14	
303-691-015	358.14	
303-691-016	358.14	
303-691-017	358.14	
303-691-018	358.14	
303-691-019	358.14	
303-691-020	358.14	
303-691-021	358.14	
303-691-022	358.14	
303-691-023	358.14	
303-691-024	358.14	
303-692-001	358.14	
303-692-002	358.14	
303-692-003	358.14	
303-692-004	358.14	
303-692-005	358.14	
303-692-006	358.14	
303-692-007	358.14	
303-692-008	358.14	
303-692-009	358.14	
303-692-010	358.14	
303-692-011	358.14	
303-692-012	358.14	
303-692-013	358.14	
303-692-014	358.14	
303-692-015	358.14	
303-692-016	358.14	
303-692-017	358.14	
303-692-018	358.14	
303-692-019	358.14	
303-692-020	358.14	
303-692-021	358.14	

**CITY OF PERRIS
FLOOD CONTROL MAINTENANCE DISTRICT NO. 1
PRELIMINARY ASSESSMENT ROLL
FISCAL YEAR 2026/27**

**THIS ASSESSMENT ROLL IS APPLICABLE FOR THE ENSUING 12-MONTH PERIOD,
BEING THE FISCAL YEAR COMMENCING JULY 1, 2026 TO JUNE 30, 2027**

**THE ASSESSMENTS ARE THOSE AS CONFIRMED IN COLUMN I, UNLESS A DIFFERENT
FIGURE APPEARS IN COLUMN II, AS MODIFIED**

ASSESSOR'S PARCEL NUMBER	I AMOUNT OF ASSESSMENT	II ASSESSMENT AS MODIFIED
303-692-022	358.14	
303-692-023	358.14	
303-692-024	358.14	
303-700-001	313.66	
303-700-002	313.66	
303-700-003	313.66	
303-700-004	313.66	
303-700-005	313.66	
303-700-006	313.66	
303-700-007	313.66	
303-700-008	313.66	
303-700-009	313.66	
303-700-010	313.66	
303-700-011	313.66	
303-700-012	313.66	
303-701-001	313.66	
303-701-002	313.66	
303-701-003	313.66	
303-701-004	313.66	
303-701-005	313.66	
303-701-006	313.66	
303-701-007	313.66	
303-701-008	313.66	
303-701-009	313.66	
303-701-010	313.66	
303-701-011	313.66	
303-701-012	313.66	
303-701-013	313.66	
303-701-014	313.66	
303-701-015	313.66	
303-701-016	313.66	
303-701-017	313.66	
303-701-018	313.66	
303-710-001	313.66	
303-710-002	313.66	
303-710-003	313.66	
303-710-004	313.66	
303-710-005	313.66	
303-710-006	313.66	
303-710-007	313.66	
303-710-008	313.66	
303-710-009	313.66	

**CITY OF PERRIS
FLOOD CONTROL MAINTENANCE DISTRICT NO. 1
PRELIMINARY ASSESSMENT ROLL
FISCAL YEAR 2026/27**

**THIS ASSESSMENT ROLL IS APPLICABLE FOR THE ENSUING 12-MONTH PERIOD,
BEING THE FISCAL YEAR COMMENCING JULY 1, 2026 TO JUNE 30, 2027**

**THE ASSESSMENTS ARE THOSE AS CONFIRMED IN COLUMN I, UNLESS A DIFFERENT
FIGURE APPEARS IN COLUMN II, AS MODIFIED**

ASSESSOR'S PARCEL NUMBER	I AMOUNT OF ASSESSMENT	II ASSESSMENT AS MODIFIED
303-710-010	313.66	
303-710-011	313.66	
303-710-012	313.66	
303-710-013	313.66	
303-710-014	313.66	
303-710-015	313.66	
303-710-016	313.66	
303-710-017	313.66	
303-710-018	313.66	
303-710-019	313.66	
303-710-020	313.66	
303-710-021	313.66	
303-711-001	313.66	
303-711-002	313.66	
303-711-003	313.66	
303-711-004	313.66	
303-711-005	313.66	
303-711-006	313.66	
303-711-007	313.66	
303-711-008	313.66	
303-711-009	313.66	
303-711-010	313.66	
303-711-011	313.66	
303-711-012	313.66	
303-711-013	313.66	
303-711-014	313.66	
303-711-015	313.66	
303-711-016	313.66	
303-711-017	313.66	
303-711-018	313.66	
303-711-019	313.66	
303-711-020	313.66	
303-711-021	313.66	
303-711-022	313.66	
303-711-023	313.66	
303-711-024	313.66	
303-711-025	313.66	
303-711-026	313.66	
303-711-027	313.66	
303-711-028	313.66	
303-711-029	313.66	
303-711-030	313.66	

**CITY OF PERRIS
FLOOD CONTROL MAINTENANCE DISTRICT NO. 1
PRELIMINARY ASSESSMENT ROLL
FISCAL YEAR 2026/27**

**THIS ASSESSMENT ROLL IS APPLICABLE FOR THE ENSUING 12-MONTH PERIOD,
BEING THE FISCAL YEAR COMMENCING JULY 1, 2026 TO JUNE 30, 2027**

**THE ASSESSMENTS ARE THOSE AS CONFIRMED IN COLUMN I, UNLESS A DIFFERENT
FIGURE APPEARS IN COLUMN II, AS MODIFIED**

ASSESSOR'S PARCEL NUMBER	I AMOUNT OF ASSESSMENT	II ASSESSMENT AS MODIFIED
303-711-031	313.66	
303-711-032	313.66	
303-711-033	313.66	
303-711-034	313.66	
303-712-001	313.66	
303-712-002	313.66	
303-712-003	313.66	
303-712-004	313.66	
303-712-005	313.66	
303-712-006	313.66	
303-712-007	313.66	
303-712-008	313.66	
303-712-009	313.66	
303-712-010	313.66	
303-712-011	313.66	
303-712-012	313.66	
303-712-013	313.66	
303-712-014	313.66	
303-712-015	313.66	
303-712-016	313.66	
303-712-017	313.66	
303-712-018	313.66	
303-712-019	313.66	
303-712-020	313.66	
303-712-021	313.66	
303-712-022	313.66	
303-712-023	313.66	
303-720-001	313.66	
303-720-002	313.66	
303-720-003	313.66	
303-720-004	313.66	
303-720-005	313.66	
303-720-006	313.66	
303-720-007	313.66	
303-720-008	313.66	
303-720-009	313.66	
303-720-010	313.66	
303-720-011	313.66	
303-720-012	313.66	
303-720-013	313.66	
303-720-014	313.66	
303-720-015	313.66	

**CITY OF PERRIS
FLOOD CONTROL MAINTENANCE DISTRICT NO. 1
PRELIMINARY ASSESSMENT ROLL
FISCAL YEAR 2026/27**

**THIS ASSESSMENT ROLL IS APPLICABLE FOR THE ENSUING 12-MONTH PERIOD,
BEING THE FISCAL YEAR COMMENCING JULY 1, 2026 TO JUNE 30, 2027**

**THE ASSESSMENTS ARE THOSE AS CONFIRMED IN COLUMN I, UNLESS A DIFFERENT
FIGURE APPEARS IN COLUMN II, AS MODIFIED**

ASSESSOR'S PARCEL NUMBER	I AMOUNT OF ASSESSMENT	II ASSESSMENT AS MODIFIED
303-720-016	313.66	
303-720-017	313.66	
303-720-018	313.66	
303-720-019	313.66	
303-720-020	313.66	
303-720-021	313.66	
303-720-022	313.66	
303-720-023	313.66	
303-720-024	313.66	
303-720-025	313.66	
303-720-026	313.66	
303-720-027	313.66	
303-720-028	313.66	
303-720-029	313.66	
303-720-030	313.66	
303-720-031	313.66	
303-720-032	313.66	
303-720-033	313.66	
303-720-034	313.66	
303-720-035	313.66	
303-720-036	313.66	
303-720-037	313.66	
303-720-038	313.66	
303-720-039	313.66	
303-720-040	313.66	
303-720-041	313.66	
303-720-042	313.66	
303-720-043	313.66	
303-720-044	313.66	
303-720-045	313.66	
303-720-046	313.66	
303-720-047	313.66	
303-720-048	313.66	
303-720-049	313.66	
303-720-050	313.66	
303-720-051	313.66	
303-720-052	313.66	
303-720-053	313.66	
303-720-054	313.66	
303-720-055	313.66	
303-720-056	313.66	
303-720-057	313.66	

**CITY OF PERRIS
FLOOD CONTROL MAINTENANCE DISTRICT NO. 1
PRELIMINARY ASSESSMENT ROLL
FISCAL YEAR 2026/27**

**THIS ASSESSMENT ROLL IS APPLICABLE FOR THE ENSUING 12-MONTH PERIOD,
BEING THE FISCAL YEAR COMMENCING JULY 1, 2026 TO JUNE 30, 2027**

**THE ASSESSMENTS ARE THOSE AS CONFIRMED IN COLUMN I, UNLESS A DIFFERENT
FIGURE APPEARS IN COLUMN II, AS MODIFIED**

ASSESSOR'S PARCEL NUMBER	I AMOUNT OF ASSESSMENT	II ASSESSMENT AS MODIFIED
303-720-058	313.66	
303-720-059	313.66	
303-720-060	313.66	
303-720-061	313.66	
303-720-062	313.66	
303-720-063	313.66	
303-720-064	313.66	
303-720-065	313.66	
303-720-066	313.66	
303-720-067	313.66	
303-720-068	313.66	
303-720-069	313.66	
303-720-070	313.66	
303-720-071	313.66	
303-720-072	313.66	
303-720-073	313.66	
303-720-074	313.66	
303-720-075	313.66	
303-720-076	313.66	
303-720-077	313.66	
303-720-078	313.66	
303-720-079	313.66	
303-720-080	313.66	
303-720-081	313.66	
303-720-082	313.66	
303-720-083	313.66	
303-720-084	313.66	
303-720-085	313.66	
303-720-086	313.66	
303-720-087	313.66	
303-720-088	313.66	
303-720-089	313.66	
303-720-090	313.66	
303-720-091	313.66	
303-720-092	313.66	
303-720-093	313.66	
303-720-094	313.66	
303-721-001	313.66	
303-721-002	313.66	
303-721-003	313.66	
303-721-004	313.66	
303-721-005	313.66	

**CITY OF PERRIS
FLOOD CONTROL MAINTENANCE DISTRICT NO. 1
PRELIMINARY ASSESSMENT ROLL
FISCAL YEAR 2026/27**

**THIS ASSESSMENT ROLL IS APPLICABLE FOR THE ENSUING 12-MONTH PERIOD,
BEING THE FISCAL YEAR COMMENCING JULY 1, 2026 TO JUNE 30, 2027**

**THE ASSESSMENTS ARE THOSE AS CONFIRMED IN COLUMN I, UNLESS A DIFFERENT
FIGURE APPEARS IN COLUMN II, AS MODIFIED**

ASSESSOR'S PARCEL NUMBER	I AMOUNT OF ASSESSMENT	II ASSESSMENT AS MODIFIED
303-721-006	313.66	
303-721-007	313.66	
303-721-008	313.66	
303-721-009	313.66	
303-721-010	313.66	
303-721-011	313.66	
303-721-012	313.66	
303-721-013	313.66	
303-721-014	313.66	
303-721-015	313.66	
303-721-016	313.66	
303-721-017	313.66	
303-721-018	313.66	
303-721-019	313.66	
303-721-020	313.66	
303-721-021	313.66	
303-721-022	313.66	
303-721-023	313.66	
303-721-024	313.66	
303-721-025	313.66	
303-721-026	313.66	
303-721-027	313.66	
303-721-028	313.66	
303-721-029	313.66	
303-721-030	313.66	
303-721-031	313.66	
303-721-032	313.66	
303-721-033	313.66	
303-730-001	313.66	
303-730-002	313.66	
303-730-003	313.66	
303-730-004	313.66	
303-730-005	313.66	
303-730-006	313.66	
303-730-007	313.66	
303-730-008	313.66	
303-730-009	313.66	
303-730-010	313.66	
303-730-011	313.66	
303-730-012	313.66	
303-730-013	313.66	
303-730-014	313.66	

**CITY OF PERRIS
FLOOD CONTROL MAINTENANCE DISTRICT NO. 1
PRELIMINARY ASSESSMENT ROLL
FISCAL YEAR 2026/27**

**THIS ASSESSMENT ROLL IS APPLICABLE FOR THE ENSUING 12-MONTH PERIOD,
BEING THE FISCAL YEAR COMMENCING JULY 1, 2026 TO JUNE 30, 2027**

**THE ASSESSMENTS ARE THOSE AS CONFIRMED IN COLUMN I, UNLESS A DIFFERENT
FIGURE APPEARS IN COLUMN II, AS MODIFIED**

ASSESSOR'S PARCEL NUMBER	I AMOUNT OF ASSESSMENT	II ASSESSMENT AS MODIFIED
303-730-015	313.66	
303-730-016	313.66	
303-730-017	313.66	
303-730-018	313.66	
303-730-019	313.66	
303-730-020	313.66	
303-730-021	313.66	
303-730-022	313.66	
303-730-023	313.66	
303-730-024	313.66	
303-731-001	313.66	
303-731-002	313.66	
303-731-003	313.66	
303-731-004	313.66	
303-731-005	313.66	
303-731-006	313.66	
303-731-007	313.66	
303-731-008	313.66	
303-731-009	313.66	
303-731-010	313.66	
303-731-011	313.66	
303-731-012	313.66	
303-731-013	313.66	
303-731-014	313.66	
303-731-015	313.66	
303-731-016	313.66	
303-731-017	313.66	
303-731-018	313.66	
303-731-019	313.66	
303-731-020	313.66	
303-731-021	313.66	
303-731-022	313.66	
303-731-023	313.66	
303-731-024	313.66	
303-731-025	313.66	
303-731-026	313.66	
303-731-027	313.66	
303-731-028	313.66	
303-731-029	313.66	
303-731-030	313.66	
303-731-031	313.66	
303-731-032	313.66	

**CITY OF PERRIS
FLOOD CONTROL MAINTENANCE DISTRICT NO. 1
PRELIMINARY ASSESSMENT ROLL
FISCAL YEAR 2026/27**

**THIS ASSESSMENT ROLL IS APPLICABLE FOR THE ENSUING 12-MONTH PERIOD,
BEING THE FISCAL YEAR COMMENCING JULY 1, 2026 TO JUNE 30, 2027**

**THE ASSESSMENTS ARE THOSE AS CONFIRMED IN COLUMN I, UNLESS A DIFFERENT
FIGURE APPEARS IN COLUMN II, AS MODIFIED**

ASSESSOR'S PARCEL NUMBER	I AMOUNT OF ASSESSMENT	II ASSESSMENT AS MODIFIED
303-731-033	313.66	
303-731-034	313.66	
303-731-035	313.66	
303-731-036	313.66	
303-731-037	313.66	
303-731-038	313.66	
303-731-039	313.66	
303-731-040	313.66	
303-731-041	313.66	
303-731-042	313.66	
303-731-043	313.66	
303-732-001	313.66	
303-732-002	313.66	
303-732-003	313.66	
303-732-004	313.66	
303-732-005	313.66	
303-732-006	313.66	
303-732-007	313.66	
303-732-008	313.66	
303-732-009	313.66	
303-732-010	313.66	
303-732-011	313.66	
303-732-012	313.66	
303-732-013	313.66	
303-732-014	313.66	
303-732-015	313.66	
303-732-016	313.66	
303-732-017	313.66	
303-732-018	313.66	
303-732-019	313.66	
303-733-001	313.66	
303-733-002	313.66	
303-733-003	313.66	
303-733-004	313.66	
303-733-005	313.66	
303-733-006	313.66	
303-733-007	313.66	
303-733-008	313.66	
303-733-009	313.66	
303-733-010	313.66	
303-733-011	313.66	
303-733-012	313.66	

**CITY OF PERRIS
FLOOD CONTROL MAINTENANCE DISTRICT NO. 1
PRELIMINARY ASSESSMENT ROLL
FISCAL YEAR 2026/27**

**THIS ASSESSMENT ROLL IS APPLICABLE FOR THE ENSUING 12-MONTH PERIOD,
BEING THE FISCAL YEAR COMMENCING JULY 1, 2026 TO JUNE 30, 2027**

**THE ASSESSMENTS ARE THOSE AS CONFIRMED IN COLUMN I, UNLESS A DIFFERENT
FIGURE APPEARS IN COLUMN II, AS MODIFIED**

ASSESSOR'S PARCEL NUMBER	I AMOUNT OF ASSESSMENT	II ASSESSMENT AS MODIFIED
303-733-013	313.66	
305-020-017	0.00	
305-020-023	0.00	
305-020-029	0.00	
305-020-030	0.00	
305-020-031	0.00	
305-020-032	0.00	
305-080-095	3,591.02	
305-080-096	0.00	
305-150-059		
305-150-063	0.00	
305-150-065	0.00	
305-150-066		
305-150-068	0.00	
305-150-069	0.00	
305-150-070	0.00	
305-150-071	0.00	
305-200-039	0.00	
305-210-029	50,299.68	
305-210-030	3,241.20	
305-210-031	1,900.86	
305-210-032	1,876.48	
305-210-033	2,290.78	
305-210-036	1,437.82	
305-210-037	0.00	
305-210-038	0.00	
305-210-039	1,096.64	
305-210-041	2,558.84	
305-240-012	3,674.76	
305-240-016	511.66	
305-240-017	2,796.76	
305-240-018	383.74	
305-240-019	581.44	
305-240-020	668.66	
305-240-021	500.04	
305-240-022	593.06	
305-240-023	1,203.60	
305-240-024	866.36	
305-240-025	564.00	
305-240-027	4,389.94	
305-240-030	523.30	
305-240-031	2,535.12	

**CITY OF PERRIS
FLOOD CONTROL MAINTENANCE DISTRICT NO. 1
PRELIMINARY ASSESSMENT ROLL
FISCAL YEAR 2026/27**

**THIS ASSESSMENT ROLL IS APPLICABLE FOR THE ENSUING 12-MONTH PERIOD,
BEING THE FISCAL YEAR COMMENCING JULY 1, 2026 TO JUNE 30, 2027**

**THE ASSESSMENTS ARE THOSE AS CONFIRMED IN COLUMN I, UNLESS A DIFFERENT
FIGURE APPEARS IN COLUMN II, AS MODIFIED**

ASSESSOR'S PARCEL NUMBER	I AMOUNT OF ASSESSMENT	II ASSESSMENT AS MODIFIED
305-240-032	3,593.36	
305-240-034	3,422.58	
305-280-001	237.10	
305-280-002	237.10	
307-380-001	362.84	
307-380-002	362.84	
307-380-003	362.84	
307-380-004	362.84	
307-380-005	362.84	
307-380-006	362.84	
307-380-007	362.84	
307-380-008	362.84	
307-380-009	362.84	
307-380-010	362.84	
307-380-011	362.84	
307-380-012	362.84	
307-380-013	362.84	
307-380-014	362.84	
307-380-015	362.84	
307-380-016	362.84	
307-381-001	362.84	
307-381-002	362.84	
307-381-003	362.84	
307-381-004	362.84	
307-381-005	362.84	
307-381-006	362.84	
307-381-007	362.84	
307-381-008	362.84	
307-381-009	362.84	
307-381-010	362.84	
307-381-011	362.84	
307-381-012	362.84	
307-381-013	362.84	
307-382-001	362.84	
307-382-002	362.84	
307-383-001	362.84	
307-383-002	362.84	
307-383-003	362.84	
307-383-004	362.84	
307-383-005	362.84	
307-383-006	362.84	
307-383-007	362.84	

**CITY OF PERRIS
FLOOD CONTROL MAINTENANCE DISTRICT NO. 1
PRELIMINARY ASSESSMENT ROLL
FISCAL YEAR 2026/27**

**THIS ASSESSMENT ROLL IS APPLICABLE FOR THE ENSUING 12-MONTH PERIOD,
BEING THE FISCAL YEAR COMMENCING JULY 1, 2026 TO JUNE 30, 2027**

**THE ASSESSMENTS ARE THOSE AS CONFIRMED IN COLUMN I, UNLESS A DIFFERENT
FIGURE APPEARS IN COLUMN II, AS MODIFIED**

ASSESSOR'S PARCEL NUMBER	I	II
	AMOUNT OF ASSESSMENT	ASSESSMENT AS MODIFIED
307-383-008	362.84	
307-383-009	362.84	
307-383-010	362.84	
307-383-011	362.84	
307-383-012	362.84	
307-383-013	362.84	
307-383-014	362.84	
307-383-015	362.84	
307-383-016	362.84	
307-383-017	362.84	
307-383-018	362.84	
307-383-019	362.84	
307-383-020	362.84	
307-383-021	362.84	
307-383-022	362.84	
307-383-023	362.84	
307-383-024	362.84	
307-383-025	362.84	
307-383-026	362.84	
307-383-027	362.84	
307-383-028	362.84	
307-383-029	362.84	
307-383-030	362.84	
307-383-031	362.84	
307-383-032	362.84	
307-383-033	362.84	
307-383-034	362.84	
307-383-035	362.84	
307-383-036	362.84	
307-383-037	362.84	
307-383-038	362.84	
307-383-039	362.84	
307-383-040	362.84	
307-383-041	362.84	
307-390-001	362.84	
307-390-002	362.84	
307-390-003	362.84	
307-390-004	362.84	
307-390-005	362.84	
307-390-006	362.84	
307-390-007	362.84	
307-390-008	362.84	

**CITY OF PERRIS
 FLOOD CONTROL MAINTENANCE DISTRICT NO. 1
 PRELIMINARY ASSESSMENT ROLL
 FISCAL YEAR 2026/27**

**THIS ASSESSMENT ROLL IS APPLICABLE FOR THE ENSUING 12-MONTH PERIOD,
 BEING THE FISCAL YEAR COMMENCING JULY 1, 2026 TO JUNE 30, 2027**

**THE ASSESSMENTS ARE THOSE AS CONFIRMED IN COLUMN I, UNLESS A DIFFERENT
 FIGURE APPEARS IN COLUMN II, AS MODIFIED**

ASSESSOR'S PARCEL NUMBER	I AMOUNT OF ASSESSMENT	II ASSESSMENT AS MODIFIED
307-390-010	362.84	
307-390-011	362.84	
307-391-001	362.84	
307-391-002	362.84	
307-391-003	362.84	
307-391-004	362.84	
307-391-005	362.84	
307-391-006	362.84	
307-391-007	362.84	
307-391-008	362.84	
307-391-009	362.84	
307-391-010	362.84	
307-391-011	362.84	
307-392-001	362.84	
307-392-002	362.84	
307-392-003	362.84	
307-392-004	362.84	
307-392-005	362.84	
307-392-006	362.84	
307-392-007	362.84	
307-392-008	362.84	
307-392-009	362.84	
307-392-010	362.84	
307-392-011	362.84	
307-392-012	362.84	
307-392-013	362.84	
307-392-014	362.84	
307-392-015	362.84	
307-392-016	362.84	
307-392-017	362.84	
307-392-018	362.84	
307-392-019	362.84	
307-392-020	362.84	
307-392-021	362.84	
307-392-022	362.84	
307-392-023	362.84	
307-392-024	362.84	
307-392-025	362.84	
307-392-026	362.84	
307-392-027	362.84	
307-392-028	362.84	
307-392-029	362.84	

**CITY OF PERRIS
FLOOD CONTROL MAINTENANCE DISTRICT NO. 1
PRELIMINARY ASSESSMENT ROLL
FISCAL YEAR 2026/27**

**THIS ASSESSMENT ROLL IS APPLICABLE FOR THE ENSUING 12-MONTH PERIOD,
BEING THE FISCAL YEAR COMMENCING JULY 1, 2026 TO JUNE 30, 2027**

**THE ASSESSMENTS ARE THOSE AS CONFIRMED IN COLUMN I, UNLESS A DIFFERENT
FIGURE APPEARS IN COLUMN II, AS MODIFIED**

ASSESSOR'S PARCEL NUMBER	I AMOUNT OF ASSESSMENT	II ASSESSMENT AS MODIFIED
307-392-030	362.84	
307-392-031	362.84	
307-392-032	362.84	
307-392-033	362.84	
307-392-034	362.84	
307-392-035	362.84	
307-392-036	362.84	
307-392-037	362.84	
307-392-038	362.84	
307-392-039	362.84	
307-392-040	362.84	
307-392-041	362.84	
307-392-042	362.84	
307-392-043	362.84	
307-392-044	362.84	
307-392-045	362.84	
307-392-046	362.84	
307-392-047	362.84	
307-392-048	362.84	
307-392-049	362.84	
307-392-050	362.84	
307-392-051	362.84	
307-392-052	362.84	
307-392-053	362.84	
307-392-054	362.84	
307-392-055	362.84	
307-392-056	362.84	
307-392-057	362.84	
307-392-058	362.84	
307-392-059	362.84	
307-392-060	362.84	
307-392-061	362.84	
307-392-062	362.84	
307-392-063	362.84	
307-392-064	362.84	
307-392-065	362.84	
307-392-066	362.84	
307-400-001	362.84	
307-400-002	362.84	
307-400-003	362.84	
307-400-004	362.84	
307-400-005	362.84	

**CITY OF PERRIS
FLOOD CONTROL MAINTENANCE DISTRICT NO. 1
PRELIMINARY ASSESSMENT ROLL
FISCAL YEAR 2026/27**

**THIS ASSESSMENT ROLL IS APPLICABLE FOR THE ENSUING 12-MONTH PERIOD,
BEING THE FISCAL YEAR COMMENCING JULY 1, 2026 TO JUNE 30, 2027**

**THE ASSESSMENTS ARE THOSE AS CONFIRMED IN COLUMN I, UNLESS A DIFFERENT
FIGURE APPEARS IN COLUMN II, AS MODIFIED**

ASSESSOR'S PARCEL NUMBER	I AMOUNT OF ASSESSMENT	II ASSESSMENT AS MODIFIED
307-400-006	362.84	
307-400-007	362.84	
307-400-008	362.84	
307-400-009	362.84	
307-400-010	362.84	
307-400-011	362.84	
307-400-012	362.84	
307-400-013	362.84	
307-400-014	362.84	
307-400-015	362.84	
307-400-016	362.84	
307-400-017	362.84	
307-400-018	362.84	
307-400-019	362.84	
307-400-020	362.84	
307-400-021	362.84	
307-400-022	362.84	
307-400-023	362.84	
307-400-024	362.84	
307-400-025	362.84	
307-400-026	362.84	
307-400-027	362.84	
307-400-028	362.84	
307-400-029	362.84	
307-400-030	362.84	
307-400-032	362.84	
307-400-033	362.84	
307-400-034	362.84	
307-400-035	362.84	
307-400-036	362.84	
307-400-037	362.84	
307-400-038	362.84	
307-400-039	362.84	
307-400-040	362.84	
307-400-041	362.84	
307-420-001	326.06	
307-420-002	326.06	
307-420-003	326.06	
307-420-004	326.06	
307-420-005	326.06	
307-420-006	326.06	
307-420-007	326.06	

**CITY OF PERRIS
FLOOD CONTROL MAINTENANCE DISTRICT NO. 1
PRELIMINARY ASSESSMENT ROLL
FISCAL YEAR 2026/27**

**THIS ASSESSMENT ROLL IS APPLICABLE FOR THE ENSUING 12-MONTH PERIOD,
BEING THE FISCAL YEAR COMMENCING JULY 1, 2026 TO JUNE 30, 2027**

**THE ASSESSMENTS ARE THOSE AS CONFIRMED IN COLUMN I, UNLESS A DIFFERENT
FIGURE APPEARS IN COLUMN II, AS MODIFIED**

ASSESSOR'S PARCEL NUMBER	I AMOUNT OF ASSESSMENT	II ASSESSMENT AS MODIFIED
307-420-008	326.06	
307-420-009	326.06	
307-420-010	326.06	
307-420-011	326.06	
307-420-012	326.06	
307-420-013	326.06	
307-420-014	326.06	
307-420-015	326.06	
307-420-016	326.06	
307-420-017	326.06	
307-420-018	326.06	
307-420-019	326.06	
307-420-020	326.06	
307-420-021	326.06	
307-420-022	326.06	
307-420-023	326.06	
307-420-024	326.06	
307-420-025	326.06	
307-420-026	326.06	
307-420-027	326.06	
307-420-028	326.06	
307-420-029	326.06	
307-420-030	326.06	
307-420-031	326.06	
307-421-001	326.06	
307-421-002	326.06	
307-421-003	326.06	
307-421-004	326.06	
307-421-005	326.06	
307-421-006	326.06	
307-421-007	326.06	
307-421-008	326.06	
307-421-009	326.06	
307-421-010	326.06	
307-421-011	326.06	
307-421-012	326.06	
307-421-013	326.06	
307-421-014	326.06	
307-421-015	326.06	
307-421-016	326.06	
307-421-017	326.06	
307-421-018	326.06	

**CITY OF PERRIS
FLOOD CONTROL MAINTENANCE DISTRICT NO. 1
PRELIMINARY ASSESSMENT ROLL
FISCAL YEAR 2026/27**

**THIS ASSESSMENT ROLL IS APPLICABLE FOR THE ENSUING 12-MONTH PERIOD,
BEING THE FISCAL YEAR COMMENCING JULY 1, 2026 TO JUNE 30, 2027**

**THE ASSESSMENTS ARE THOSE AS CONFIRMED IN COLUMN I, UNLESS A DIFFERENT
FIGURE APPEARS IN COLUMN II, AS MODIFIED**

ASSESSOR'S PARCEL NUMBER	I AMOUNT OF ASSESSMENT	II ASSESSMENT AS MODIFIED
307-421-019	326.06	
307-421-020	326.06	
307-422-001	326.06	
307-422-002	326.06	
307-422-003	326.06	
307-422-004	326.06	
307-422-005	326.06	
307-422-006	326.06	
307-422-007	326.06	
307-422-008	326.06	
307-422-009	326.06	
307-422-010	326.06	
307-430-001	326.06	
307-430-002	326.06	
307-430-003	326.06	
307-430-004	326.06	
307-430-005	326.06	
307-430-006	326.06	
307-430-007	326.06	
307-430-008	326.06	
307-430-009	326.06	
307-430-010	326.06	
307-430-011	326.06	
307-430-012	326.06	
307-430-013	326.06	
307-430-014	326.06	
307-430-015	326.06	
307-430-016	326.06	
307-430-017	326.06	
307-430-018	326.06	
307-430-019	326.06	
307-430-020	326.06	
307-431-001	326.06	
307-431-002	326.06	
307-431-003	326.06	
307-431-004	326.06	
307-431-005	326.06	
307-431-006	326.06	
307-431-007	326.06	
307-431-008	326.06	
307-431-009	326.06	
307-431-010	326.06	

**CITY OF PERRIS
FLOOD CONTROL MAINTENANCE DISTRICT NO. 1
PRELIMINARY ASSESSMENT ROLL
FISCAL YEAR 2026/27**

**THIS ASSESSMENT ROLL IS APPLICABLE FOR THE ENSUING 12-MONTH PERIOD,
BEING THE FISCAL YEAR COMMENCING JULY 1, 2026 TO JUNE 30, 2027**

**THE ASSESSMENTS ARE THOSE AS CONFIRMED IN COLUMN I, UNLESS A DIFFERENT
FIGURE APPEARS IN COLUMN II, AS MODIFIED**

ASSESSOR'S PARCEL NUMBER	I AMOUNT OF ASSESSMENT	II ASSESSMENT AS MODIFIED
307-431-011	326.06	
307-431-012	326.06	
307-431-013	326.06	
307-431-014	326.06	
307-431-015	326.06	
307-431-016	326.06	
307-431-017	326.06	
307-431-018	326.06	
307-431-019	326.06	
307-431-020	326.06	
307-431-021	326.06	
307-431-022	326.06	
307-431-023	326.06	
307-431-024	326.06	
307-431-025	326.06	
307-432-001	326.06	
307-432-002	326.06	
307-432-003	326.06	
307-432-004	326.06	
307-432-005	326.06	
307-432-006	326.06	
307-432-007	326.06	
307-432-008	326.06	
307-432-009	326.06	
307-432-010	326.06	
307-432-011	326.06	
307-432-012	326.06	
307-432-013	326.06	
307-432-014	326.06	
307-432-015	326.06	
307-432-016	326.06	
307-432-017	326.06	
307-432-018	326.06	
307-432-019	326.06	
307-432-020	326.06	
307-432-021	326.06	
307-432-022	326.06	
307-432-023	326.06	
307-432-024	326.06	
307-432-025	326.06	
307-432-026	326.06	
307-432-027	326.06	

**CITY OF PERRIS
FLOOD CONTROL MAINTENANCE DISTRICT NO. 1
PRELIMINARY ASSESSMENT ROLL
FISCAL YEAR 2026/27**

**THIS ASSESSMENT ROLL IS APPLICABLE FOR THE ENSUING 12-MONTH PERIOD,
BEING THE FISCAL YEAR COMMENCING JULY 1, 2026 TO JUNE 30, 2027**

**THE ASSESSMENTS ARE THOSE AS CONFIRMED IN COLUMN I, UNLESS A DIFFERENT
FIGURE APPEARS IN COLUMN II, AS MODIFIED**

ASSESSOR'S PARCEL NUMBER	I AMOUNT OF ASSESSMENT	II ASSESSMENT AS MODIFIED
307-432-028	326.06	
307-432-029	326.06	
307-432-030	326.06	
307-432-031	326.06	
307-432-032	326.06	
307-432-033	326.06	
307-432-034	326.06	
307-432-035	326.06	
307-432-036	326.06	
307-432-037	326.06	
307-432-038	326.06	
307-432-039	326.06	
307-432-040	326.06	
307-432-041	326.06	
307-432-042	326.06	
307-432-043	326.06	
307-432-044	326.06	
307-432-045	326.06	
307-432-046	326.06	
307-432-047	326.06	
307-432-048	326.06	
307-440-001	326.06	
307-440-002	326.06	
307-440-003	326.06	
307-440-004	326.06	
307-440-005	326.06	
307-440-006	326.06	
307-440-007	326.06	
307-440-008	326.06	
307-441-001	326.06	
307-441-002	326.06	
307-441-003	326.06	
307-441-004	326.06	
307-441-005	326.06	
307-441-006	326.06	
307-441-007	326.06	
307-441-008	326.06	
307-441-009	326.06	
307-441-010	326.06	
307-441-011	326.06	
307-441-012	326.06	
307-441-013	326.06	

**CITY OF PERRIS
 FLOOD CONTROL MAINTENANCE DISTRICT NO. 1
 PRELIMINARY ASSESSMENT ROLL
 FISCAL YEAR 2026/27**

**THIS ASSESSMENT ROLL IS APPLICABLE FOR THE ENSUING 12-MONTH PERIOD,
 BEING THE FISCAL YEAR COMMENCING JULY 1, 2026 TO JUNE 30, 2027**

**THE ASSESSMENTS ARE THOSE AS CONFIRMED IN COLUMN I, UNLESS A DIFFERENT
 FIGURE APPEARS IN COLUMN II, AS MODIFIED**

ASSESSOR'S PARCEL NUMBER	I AMOUNT OF ASSESSMENT	II ASSESSMENT AS MODIFIED
307-441-014	326.06	
307-441-015	326.06	
307-441-016	326.06	
307-441-017	326.06	
307-441-018	326.06	
307-441-019	326.06	
307-441-020	326.06	
307-441-021	326.06	
307-441-022	326.06	
307-441-023	326.06	
307-441-024	326.06	
307-441-025	326.06	
307-441-026	326.06	
307-441-027	326.06	
307-441-028	326.06	
307-441-029	326.06	
307-441-030	326.06	
307-441-031	326.06	
307-441-032	326.06	
307-441-033	326.06	
307-441-034	326.06	
307-441-035	326.06	
307-441-036	326.06	
307-441-037	326.06	
307-441-038	326.06	
307-441-039	326.06	
307-441-040	326.06	
307-441-041	326.06	
307-441-042	326.06	
307-441-043	326.06	
307-441-044	326.06	
307-441-045	326.06	
307-441-046	326.06	
307-441-047	326.06	
307-441-048	326.06	
307-441-049	326.06	
307-441-050	326.06	
307-441-051	326.06	
307-441-052	326.06	
307-441-053	326.06	
307-441-054	326.06	
307-441-055	326.06	

**CITY OF PERRIS
FLOOD CONTROL MAINTENANCE DISTRICT NO. 1
PRELIMINARY ASSESSMENT ROLL
FISCAL YEAR 2026/27**

**THIS ASSESSMENT ROLL IS APPLICABLE FOR THE ENSUING 12-MONTH PERIOD,
BEING THE FISCAL YEAR COMMENCING JULY 1, 2026 TO JUNE 30, 2027**

**THE ASSESSMENTS ARE THOSE AS CONFIRMED IN COLUMN I, UNLESS A DIFFERENT
FIGURE APPEARS IN COLUMN II, AS MODIFIED**

ASSESSOR'S PARCEL NUMBER	I AMOUNT OF ASSESSMENT	II ASSESSMENT AS MODIFIED
307-441-056	326.06	
307-441-057	326.06	
307-441-058	326.06	
307-441-059	326.06	
307-441-060	326.06	
307-441-061	326.06	
307-441-062	326.06	
307-441-063	326.06	
307-441-064	326.06	
307-441-065	326.06	
307-442-001	326.06	
307-442-002	326.06	
307-442-003	326.06	
307-442-004	326.06	
307-442-005	326.06	
307-442-006	326.06	
307-442-007	326.06	
307-442-008	326.06	
307-442-009	326.06	
307-442-010	326.06	
307-442-011	326.06	
307-442-012	326.06	
307-442-013	326.06	
307-442-014	326.06	
307-442-015	326.06	
307-442-016	326.06	
307-442-017	326.06	
307-442-018	326.06	
307-442-019	326.06	
307-442-020	326.06	
307-442-021	326.06	
307-442-022	326.06	
307-442-023	326.06	
307-442-024	326.06	
307-442-025	326.06	
307-442-026	326.06	
307-442-027	326.06	
307-442-028	326.06	
307-442-029	326.06	
307-442-030	326.06	
307-442-031	326.06	
307-442-032	326.06	

**CITY OF PERRIS
FLOOD CONTROL MAINTENANCE DISTRICT NO. 1
PRELIMINARY ASSESSMENT ROLL
FISCAL YEAR 2026/27**

**THIS ASSESSMENT ROLL IS APPLICABLE FOR THE ENSUING 12-MONTH PERIOD,
BEING THE FISCAL YEAR COMMENCING JULY 1, 2026 TO JUNE 30, 2027**

**THE ASSESSMENTS ARE THOSE AS CONFIRMED IN COLUMN I, UNLESS A DIFFERENT
FIGURE APPEARS IN COLUMN II, AS MODIFIED**

ASSESSOR'S PARCEL NUMBER	I AMOUNT OF ASSESSMENT	II ASSESSMENT AS MODIFIED
307-442-033	326.06	
307-442-034	326.06	
307-442-035	326.06	
307-442-036	326.06	
307-442-037	326.06	
307-442-038	326.06	
307-442-039	326.06	
307-442-040	326.06	
307-442-041	326.06	
307-442-042	326.06	
307-442-043	326.06	
307-442-044	326.06	
307-442-045	326.06	
307-442-046	326.06	
307-442-047	326.06	
307-442-048	326.06	
307-442-049	326.06	
307-442-050	326.06	
307-442-051	326.06	
307-442-052	326.06	
308-210-004	44.28	
308-210-005	44.28	
308-210-006	44.28	
308-210-007	44.28	
308-210-008	44.28	
308-210-009	44.28	
308-210-010	44.28	
308-210-011	44.28	
308-210-012	44.28	
308-210-013	44.28	
308-210-014	44.28	
308-210-015	44.28	
308-210-016	44.28	
308-210-017	44.28	
308-210-018	44.28	
308-210-019	44.28	
308-211-043	44.28	
308-211-044	44.28	
308-211-045	44.28	
308-211-046	44.28	
308-211-047	44.28	
308-211-048	44.28	

**CITY OF PERRIS
FLOOD CONTROL MAINTENANCE DISTRICT NO. 1
PRELIMINARY ASSESSMENT ROLL
FISCAL YEAR 2026/27**

**THIS ASSESSMENT ROLL IS APPLICABLE FOR THE ENSUING 12-MONTH PERIOD,
BEING THE FISCAL YEAR COMMENCING JULY 1, 2026 TO JUNE 30, 2027**

**THE ASSESSMENTS ARE THOSE AS CONFIRMED IN COLUMN I, UNLESS A DIFFERENT
FIGURE APPEARS IN COLUMN II, AS MODIFIED**

ASSESSOR'S PARCEL NUMBER	I AMOUNT OF ASSESSMENT	II ASSESSMENT AS MODIFIED
308-211-049	44.28	
308-211-050	44.28	
308-211-051	44.28	
308-211-052	44.28	
308-211-053	44.28	
308-211-054	44.28	
308-211-055	44.28	
308-211-056	44.28	
308-211-057	44.28	
308-211-058	44.28	
308-211-059	44.28	
308-211-060	44.28	
308-211-061	44.28	
308-211-062	44.28	
308-211-063	44.28	
308-211-064	44.28	
308-211-065	44.28	
308-211-066	44.28	
308-213-014	44.28	
308-213-015	44.28	
308-213-016	44.28	
308-213-017	44.28	
308-213-018	44.28	
308-213-019	44.28	
308-213-020	44.28	
308-213-021	44.28	
308-213-022	44.28	
308-213-023	44.28	
308-213-024	44.28	
308-213-025	44.28	
308-214-001	44.28	
308-214-002	44.28	
308-214-003	44.28	
308-214-004	44.28	
308-214-005	44.28	
308-214-006	44.28	
308-214-007	44.28	
308-214-008	44.28	
308-214-009	44.28	
308-214-010	44.28	
308-214-011	44.28	
308-214-012	44.28	

**CITY OF PERRIS
FLOOD CONTROL MAINTENANCE DISTRICT NO. 1
PRELIMINARY ASSESSMENT ROLL
FISCAL YEAR 2026/27**

**THIS ASSESSMENT ROLL IS APPLICABLE FOR THE ENSUING 12-MONTH PERIOD,
BEING THE FISCAL YEAR COMMENCING JULY 1, 2026 TO JUNE 30, 2027**

**THE ASSESSMENTS ARE THOSE AS CONFIRMED IN COLUMN I, UNLESS A DIFFERENT
FIGURE APPEARS IN COLUMN II, AS MODIFIED**

ASSESSOR'S PARCEL NUMBER	I AMOUNT OF ASSESSMENT	II ASSESSMENT AS MODIFIED
308-214-013	44.28	
308-214-014	44.28	
308-214-015	44.28	
308-214-016	44.28	
308-214-017	44.28	
308-214-018	44.28	
308-214-019	44.28	
308-214-020	44.28	
308-214-021	44.28	
308-214-022	44.28	
308-214-023	44.28	
308-214-024	44.28	
308-214-025	44.28	
308-214-026	44.28	
308-214-027	44.28	
308-214-028	44.28	
308-214-029	44.28	
308-214-030	44.28	
308-214-031	44.28	
308-214-032	44.28	
308-214-033	44.28	
308-214-034	44.28	
308-214-035	44.28	
308-214-036	44.28	
308-214-037	44.28	
308-214-038	44.28	
308-214-039	44.28	
308-214-040	44.28	
308-214-041	44.28	
308-214-042	44.28	
308-214-043	44.28	
308-214-044	44.28	
308-214-045	44.28	
308-214-046	44.28	
308-214-047	44.28	
308-214-048	44.28	
308-214-049	44.28	
308-214-050	44.28	
308-214-051	44.28	
308-214-052	44.28	
308-214-053	44.28	
308-214-054	44.28	

**CITY OF PERRIS
FLOOD CONTROL MAINTENANCE DISTRICT NO. 1
PRELIMINARY ASSESSMENT ROLL
FISCAL YEAR 2026/27**

**THIS ASSESSMENT ROLL IS APPLICABLE FOR THE ENSUING 12-MONTH PERIOD,
BEING THE FISCAL YEAR COMMENCING JULY 1, 2026 TO JUNE 30, 2027**

**THE ASSESSMENTS ARE THOSE AS CONFIRMED IN COLUMN I, UNLESS A DIFFERENT
FIGURE APPEARS IN COLUMN II, AS MODIFIED**

ASSESSOR'S PARCEL NUMBER	I AMOUNT OF ASSESSMENT	II ASSESSMENT AS MODIFIED
308-214-055	44.28	
308-214-056	44.28	
308-214-057	44.28	
308-214-058	44.28	
308-214-059	44.28	
308-214-060	44.28	
308-214-061	44.28	
308-214-062	44.28	
308-214-063	44.28	
308-214-064	44.28	
308-214-065	44.28	
308-231-001	44.28	
308-231-002	44.28	
308-231-003	44.28	
308-231-004	44.28	
308-231-005	44.28	
308-231-006	44.28	
308-232-001	44.28	
308-232-002	44.28	
308-232-003	44.28	
308-232-004	44.28	
308-232-005	44.28	
308-232-006	44.28	
308-232-007	44.28	
308-232-008	44.28	
308-232-009	44.28	
308-232-010	44.28	
308-232-011	44.28	
308-232-012	44.28	
308-232-013	44.28	
308-232-014	44.28	
308-232-015	44.28	
308-232-016	44.28	
308-232-017	44.28	
308-232-018	44.28	
308-232-019	44.28	
308-232-020	44.28	
308-232-021	44.28	
308-232-022	44.28	
308-232-023	44.28	
308-232-024	44.28	
308-232-025	44.28	

**CITY OF PERRIS
FLOOD CONTROL MAINTENANCE DISTRICT NO. 1
PRELIMINARY ASSESSMENT ROLL
FISCAL YEAR 2026/27**

**THIS ASSESSMENT ROLL IS APPLICABLE FOR THE ENSUING 12-MONTH PERIOD,
BEING THE FISCAL YEAR COMMENCING JULY 1, 2026 TO JUNE 30, 2027**

**THE ASSESSMENTS ARE THOSE AS CONFIRMED IN COLUMN I, UNLESS A DIFFERENT
FIGURE APPEARS IN COLUMN II, AS MODIFIED**

ASSESSOR'S PARCEL NUMBER	I AMOUNT OF ASSESSMENT	II ASSESSMENT AS MODIFIED
308-232-026	44.28	
308-232-027	44.28	
308-232-028	44.28	
308-232-029	44.28	
308-232-030	44.28	
308-232-031	44.28	
308-232-032	44.28	
308-232-033	44.28	
308-232-034	44.28	
308-232-035	44.28	
308-232-036	44.28	
308-232-037	44.28	
308-232-038	44.28	
308-232-039	44.28	
308-232-040	44.28	
308-232-041	44.28	
308-232-042	0.00	
308-233-001	0.00	
308-233-003	44.28	
308-233-004	44.28	
308-233-005	44.28	
308-233-006	44.28	
308-233-007	44.28	
308-233-008	44.28	
308-233-009	44.28	
308-233-010	44.28	
308-233-011	44.28	
308-233-012	44.28	
308-233-013	44.28	
308-233-014	44.28	
308-233-015	44.28	
308-233-016	44.28	
308-233-017	44.28	
308-233-018	44.28	
308-233-019	44.28	
308-233-022	44.28	
308-233-023	44.28	
308-233-024	44.28	
308-233-025	44.28	
308-233-026	44.28	
308-233-029	44.28	
308-233-030	44.28	

**CITY OF PERRIS
FLOOD CONTROL MAINTENANCE DISTRICT NO. 1
PRELIMINARY ASSESSMENT ROLL
FISCAL YEAR 2026/27**

**THIS ASSESSMENT ROLL IS APPLICABLE FOR THE ENSUING 12-MONTH PERIOD,
BEING THE FISCAL YEAR COMMENCING JULY 1, 2026 TO JUNE 30, 2027**

**THE ASSESSMENTS ARE THOSE AS CONFIRMED IN COLUMN I, UNLESS A DIFFERENT
FIGURE APPEARS IN COLUMN II, AS MODIFIED**

ASSESSOR'S PARCEL NUMBER	I AMOUNT OF ASSESSMENT	II ASSESSMENT AS MODIFIED
308-233-031	44.28	
308-233-032	44.28	
308-233-033	44.28	
308-233-035	0.00	
308-233-036	0.00	
308-241-001	44.28	
308-241-002	44.28	
308-241-003	44.28	
308-241-004	44.28	
308-241-005	44.28	
308-241-006	44.28	
308-241-007	44.28	
308-241-008	44.28	
308-241-009	44.28	
308-241-010	44.28	
308-241-011	44.28	
308-241-012	44.28	
308-241-013	44.28	
308-241-014	44.28	
308-241-015	44.28	
308-241-016	44.28	
308-241-017	44.28	
308-241-018	44.28	
308-241-019	44.28	
308-241-020	44.28	
308-241-021	44.28	
308-241-022	44.28	
308-241-023	44.28	
308-241-024	44.28	
308-241-025	44.28	
308-241-026	0.00	
308-242-001	44.28	
308-242-002	44.28	
308-242-003	44.28	
308-242-004	44.28	
308-242-005	44.28	
308-242-006	44.28	
308-242-007	44.28	
308-242-008	44.28	
308-242-009	44.28	
308-242-010	44.28	
308-290-001	44.28	

**CITY OF PERRIS
FLOOD CONTROL MAINTENANCE DISTRICT NO. 1
PRELIMINARY ASSESSMENT ROLL
FISCAL YEAR 2026/27**

**THIS ASSESSMENT ROLL IS APPLICABLE FOR THE ENSUING 12-MONTH PERIOD,
BEING THE FISCAL YEAR COMMENCING JULY 1, 2026 TO JUNE 30, 2027**

**THE ASSESSMENTS ARE THOSE AS CONFIRMED IN COLUMN I, UNLESS A DIFFERENT
FIGURE APPEARS IN COLUMN II, AS MODIFIED**

ASSESSOR'S PARCEL NUMBER	I AMOUNT OF ASSESSMENT	II ASSESSMENT AS MODIFIED
308-290-002	44.28	
308-290-003	44.28	
308-290-004	44.28	
308-290-005	44.28	
308-290-006	44.28	
308-290-007	44.28	
308-290-008	44.28	
308-290-009	44.28	
308-290-010	44.28	
308-290-011	44.28	
308-290-012	44.28	
308-290-013	44.28	
308-290-014	44.28	
308-290-015	44.28	
308-290-016	44.28	
308-290-017	44.28	
308-290-018	44.28	
308-290-019	44.28	
308-290-020	44.28	
308-290-021	44.28	
308-290-022	44.28	
308-290-023	44.28	
308-290-024	44.28	
308-290-025	44.28	
308-290-026	44.28	
308-290-027	44.28	
308-290-028	44.28	
308-290-029	44.28	
308-290-030	44.28	
308-290-031	0.00	
308-291-001	0.00	
308-291-002	0.00	
308-291-003	0.00	
308-291-004	0.00	
308-291-006	0.00	
308-291-007	0.00	
308-291-008	0.00	
308-291-009	0.00	
308-291-010	0.00	
308-291-011	0.00	
308-291-012	0.00	
308-291-013	0.00	

**CITY OF PERRIS
 FLOOD CONTROL MAINTENANCE DISTRICT NO. 1
 PRELIMINARY ASSESSMENT ROLL
 FISCAL YEAR 2026/27**

**THIS ASSESSMENT ROLL IS APPLICABLE FOR THE ENSUING 12-MONTH PERIOD,
 BEING THE FISCAL YEAR COMMENCING JULY 1, 2026 TO JUNE 30, 2027**

**THE ASSESSMENTS ARE THOSE AS CONFIRMED IN COLUMN I, UNLESS A DIFFERENT
 FIGURE APPEARS IN COLUMN II, AS MODIFIED**

ASSESSOR'S PARCEL NUMBER	I AMOUNT OF ASSESSMENT	II ASSESSMENT AS MODIFIED
308-291-015	0.00	
308-291-016	0.00	
308-291-017	0.00	
308-291-018	0.00	
308-291-019	0.00	
308-291-020	0.00	
308-291-021	0.00	
308-291-022	0.00	
308-291-024	0.00	
308-291-025	0.00	
308-291-026	0.00	
308-291-027	0.00	
308-291-028	0.00	
308-291-029	0.00	
308-291-030	0.00	
308-291-031	0.00	
308-291-032	0.00	
308-291-033	0.00	
308-291-034	0.00	
308-291-035	0.00	
308-291-037	0.00	
308-291-038	0.00	
308-291-039	0.00	
308-291-040	0.00	
308-291-041	0.00	
308-291-042	0.00	
308-291-043	0.00	
308-291-044	0.00	
308-291-045	0.00	
308-291-046	0.00	
308-291-047	0.00	
308-291-048	0.00	
308-292-001	0.00	
308-292-002	0.00	
308-292-003	0.00	
308-292-004	0.00	
308-292-006	0.00	
308-292-007	0.00	
308-292-008	0.00	
308-292-009	0.00	
308-292-011	0.00	
308-292-012	0.00	

**CITY OF PERRIS
FLOOD CONTROL MAINTENANCE DISTRICT NO. 1
PRELIMINARY ASSESSMENT ROLL
FISCAL YEAR 2026/27**

**THIS ASSESSMENT ROLL IS APPLICABLE FOR THE ENSUING 12-MONTH PERIOD,
BEING THE FISCAL YEAR COMMENCING JULY 1, 2026 TO JUNE 30, 2027**

**THE ASSESSMENTS ARE THOSE AS CONFIRMED IN COLUMN I, UNLESS A DIFFERENT
FIGURE APPEARS IN COLUMN II, AS MODIFIED**

ASSESSOR'S PARCEL NUMBER	I AMOUNT OF ASSESSMENT	II ASSESSMENT AS MODIFIED
308-292-013	0.00	
308-292-014	0.00	
308-292-015	0.00	
308-292-016	0.00	
308-292-017	0.00	
308-292-018	0.00	
308-292-019	0.00	
308-292-020	0.00	
308-292-021	0.00	
308-292-022	0.00	
308-292-024	0.00	
308-292-025	0.00	
308-292-026	0.00	
308-292-027	0.00	
308-292-028	0.00	
308-292-029	0.00	
308-292-030	0.00	
308-292-031	0.00	
308-292-032	0.00	
308-292-033	0.00	
308-292-034	0.00	
308-292-035	0.00	
308-292-037	0.00	
308-292-038	0.00	
308-292-039	0.00	
308-292-040	0.00	
308-292-041	0.00	
308-292-042	0.00	
308-292-043	0.00	
308-292-044	0.00	
308-292-045	0.00	
308-292-046	0.00	
308-292-048	0.00	
308-292-049	0.00	
308-292-050	0.00	
308-292-051	0.00	
308-292-052	0.00	
308-292-053	0.00	
308-292-054	0.00	
308-292-055	0.00	
308-301-001	44.28	
308-301-002	44.28	

**CITY OF PERRIS
FLOOD CONTROL MAINTENANCE DISTRICT NO. 1
PRELIMINARY ASSESSMENT ROLL
FISCAL YEAR 2026/27**

**THIS ASSESSMENT ROLL IS APPLICABLE FOR THE ENSUING 12-MONTH PERIOD,
BEING THE FISCAL YEAR COMMENCING JULY 1, 2026 TO JUNE 30, 2027**

**THE ASSESSMENTS ARE THOSE AS CONFIRMED IN COLUMN I, UNLESS A DIFFERENT
FIGURE APPEARS IN COLUMN II, AS MODIFIED**

ASSESSOR'S PARCEL NUMBER	I AMOUNT OF ASSESSMENT	II ASSESSMENT AS MODIFIED
308-301-003	44.28	
308-301-004	44.28	
308-301-005	44.28	
308-301-006	44.28	
308-301-007	44.28	
308-301-008	44.28	
308-301-009	44.28	
308-301-010	44.28	
308-301-011	44.28	
308-301-012	44.28	
308-301-013	44.28	
308-301-014	44.28	
308-301-015	44.28	
308-301-016	44.28	
308-301-017	44.28	
308-301-018	44.28	
308-301-019	44.28	
308-301-020	44.28	
308-301-021	44.28	
308-301-022	44.28	
308-301-023	44.28	
308-301-024	44.28	
308-301-025	44.28	
308-301-026	44.28	
308-301-027	44.28	
308-301-028	44.28	
308-301-029	44.28	
308-301-030	44.28	
308-302-001	44.28	
308-302-002	44.28	
308-302-003	44.28	
308-302-004	44.28	
308-302-005	44.28	
308-302-006	44.28	
308-302-007	44.28	
308-302-008	44.28	
308-302-009	44.28	
308-302-010	44.28	
308-302-011	44.28	
308-302-012	44.28	
308-302-013	44.28	
308-302-014	44.28	

**CITY OF PERRIS
FLOOD CONTROL MAINTENANCE DISTRICT NO. 1
PRELIMINARY ASSESSMENT ROLL
FISCAL YEAR 2026/27**

**THIS ASSESSMENT ROLL IS APPLICABLE FOR THE ENSUING 12-MONTH PERIOD,
BEING THE FISCAL YEAR COMMENCING JULY 1, 2026 TO JUNE 30, 2027**

**THE ASSESSMENTS ARE THOSE AS CONFIRMED IN COLUMN I, UNLESS A DIFFERENT
FIGURE APPEARS IN COLUMN II, AS MODIFIED**

ASSESSOR'S PARCEL NUMBER	I AMOUNT OF ASSESSMENT	II ASSESSMENT AS MODIFIED
308-302-015	44.28	
308-302-018	44.28	
308-302-019	44.28	
308-302-020	44.28	
308-302-021	44.28	
308-302-022	44.28	
308-302-023	44.28	
308-302-026	44.28	
308-302-027	44.28	
308-302-028	44.28	
308-302-029	44.28	
308-302-030	0.00	
308-302-031	44.28	
308-302-032	44.28	
308-302-033	44.28	
308-302-034	44.28	
308-311-001	44.28	
308-311-002	44.28	
308-311-003	44.28	
308-311-004	44.28	
308-311-005	44.28	
308-311-006	44.28	
308-311-007	44.28	
308-311-008	44.28	
308-311-009	44.28	
308-311-010	44.28	
308-311-011	44.28	
308-311-012	44.28	
308-311-013	44.28	
308-311-014	44.28	
308-311-015	44.28	
308-311-016	44.28	
308-311-017	44.28	
308-311-018	44.28	
308-311-019	44.28	
308-311-020	44.28	
308-311-021	44.28	
308-311-022	44.28	
308-311-023	0.00	
308-312-001	44.28	
308-312-002	44.28	
308-312-003	44.28	

**CITY OF PERRIS
FLOOD CONTROL MAINTENANCE DISTRICT NO. 1
PRELIMINARY ASSESSMENT ROLL
FISCAL YEAR 2026/27**

**THIS ASSESSMENT ROLL IS APPLICABLE FOR THE ENSUING 12-MONTH PERIOD,
BEING THE FISCAL YEAR COMMENCING JULY 1, 2026 TO JUNE 30, 2027**

**THE ASSESSMENTS ARE THOSE AS CONFIRMED IN COLUMN I, UNLESS A DIFFERENT
FIGURE APPEARS IN COLUMN II, AS MODIFIED**

ASSESSOR'S PARCEL NUMBER	I AMOUNT OF ASSESSMENT	II ASSESSMENT AS MODIFIED
308-312-004	44.28	
308-312-005	44.28	
308-312-006	44.28	
308-312-007	44.28	
308-312-008	44.28	
308-312-009	44.28	
308-312-010	44.28	
308-312-011	44.28	
308-312-012	44.28	
308-312-013	44.28	
308-312-014	44.28	
308-312-015	44.28	
308-312-016	44.28	
308-312-017	44.28	
308-312-018	44.28	
308-312-019	44.28	
308-312-020	44.28	
308-312-021	44.28	
308-312-022	44.28	
308-312-023	44.28	
308-312-024	44.28	
308-312-025	44.28	
308-312-026	44.28	
308-312-027	44.28	
308-312-028	44.28	
308-312-029	44.28	
308-312-030	44.28	
308-312-031	44.28	
308-312-032	44.28	
308-321-001	44.28	
308-321-002	44.28	
308-321-003	44.28	
308-321-004	44.28	
308-321-005	44.28	
308-321-006	44.28	
308-322-001	44.28	
308-322-002	44.28	
308-322-003	44.28	
308-322-004	44.28	
308-322-005	44.28	
308-322-006	44.28	
308-322-007	44.28	

**CITY OF PERRIS
FLOOD CONTROL MAINTENANCE DISTRICT NO. 1
PRELIMINARY ASSESSMENT ROLL
FISCAL YEAR 2026/27**

**THIS ASSESSMENT ROLL IS APPLICABLE FOR THE ENSUING 12-MONTH PERIOD,
BEING THE FISCAL YEAR COMMENCING JULY 1, 2026 TO JUNE 30, 2027**

**THE ASSESSMENTS ARE THOSE AS CONFIRMED IN COLUMN I, UNLESS A DIFFERENT
FIGURE APPEARS IN COLUMN II, AS MODIFIED**

ASSESSOR'S PARCEL NUMBER	I AMOUNT OF ASSESSMENT	II ASSESSMENT AS MODIFIED
308-322-008	44.28	
308-322-009	44.28	
308-322-010	0.00	
308-323-001	44.28	
308-323-002	44.28	
308-323-003	44.28	
308-323-004	44.28	
308-323-005	44.28	
308-323-006	44.28	
308-323-007	44.28	
308-323-008	44.28	
308-323-009	44.28	
308-323-010	44.28	
308-323-011	44.28	
308-323-012	44.28	
308-323-013	44.28	
308-323-014	44.28	
308-323-015	44.28	
308-323-016	44.28	
308-323-017	44.28	
308-323-018	44.28	
308-323-019	44.28	
308-323-020	44.28	
308-323-021	44.28	
308-323-022	44.28	
308-323-023	44.28	
308-323-024	44.28	
308-323-025	44.28	
308-323-026	44.28	
308-323-027	44.28	
308-323-028	44.28	
308-323-029	44.28	
308-323-030	44.28	
308-323-031	44.28	
308-323-032	44.28	
308-323-033	44.28	
308-323-034	44.28	
308-323-035	44.28	
308-323-036	44.28	
308-323-037	44.28	
308-323-038	44.28	
308-323-039	44.28	

**CITY OF PERRIS
FLOOD CONTROL MAINTENANCE DISTRICT NO. 1
PRELIMINARY ASSESSMENT ROLL
FISCAL YEAR 2026/27**

**THIS ASSESSMENT ROLL IS APPLICABLE FOR THE ENSUING 12-MONTH PERIOD,
BEING THE FISCAL YEAR COMMENCING JULY 1, 2026 TO JUNE 30, 2027**

**THE ASSESSMENTS ARE THOSE AS CONFIRMED IN COLUMN I, UNLESS A DIFFERENT
FIGURE APPEARS IN COLUMN II, AS MODIFIED**

ASSESSOR'S PARCEL NUMBER	I AMOUNT OF ASSESSMENT	II ASSESSMENT AS MODIFIED
308-323-040	44.28	
308-323-041	44.28	
308-323-042	44.28	
308-323-043	44.28	
308-323-044	44.28	
308-323-045	44.28	
308-323-046	44.28	
308-323-047	44.28	
308-323-048	44.28	
308-323-049	44.28	
308-323-050	44.28	
308-323-051	44.28	
308-323-052	44.28	
308-323-053	44.28	
308-323-054	44.28	
308-323-055	44.28	
308-323-056	44.28	
308-323-057	44.28	
308-323-059	0.00	
308-323-060	0.00	
308-324-001	44.28	
308-324-002	44.28	
308-324-003	44.28	
308-324-004	44.28	
308-324-005	44.28	
308-324-006	44.28	
308-324-007	44.28	
308-324-008	44.28	
308-324-009	44.28	
308-324-010	44.28	
308-324-011	44.28	
308-324-012	44.28	
308-324-013	44.28	
308-324-014	44.28	
308-324-015	44.28	
308-324-016	44.28	
308-324-017	44.28	
308-324-018	44.28	
308-324-019	44.28	
308-324-020	44.28	
308-324-021	44.28	
308-324-022	44.28	

**CITY OF PERRIS
FLOOD CONTROL MAINTENANCE DISTRICT NO. 1
PRELIMINARY ASSESSMENT ROLL
FISCAL YEAR 2026/27**

**THIS ASSESSMENT ROLL IS APPLICABLE FOR THE ENSUING 12-MONTH PERIOD,
BEING THE FISCAL YEAR COMMENCING JULY 1, 2026 TO JUNE 30, 2027**

**THE ASSESSMENTS ARE THOSE AS CONFIRMED IN COLUMN I, UNLESS A DIFFERENT
FIGURE APPEARS IN COLUMN II, AS MODIFIED**

ASSESSOR'S PARCEL NUMBER	I AMOUNT OF ASSESSMENT	II ASSESSMENT AS MODIFIED
308-324-023	44.28	
308-324-024	44.28	
308-324-025	44.28	
308-334-019	265.64	
308-334-020	265.64	
308-334-021	265.64	
308-334-022	265.64	
308-334-023	265.64	
308-334-024	265.64	
308-334-025	265.64	
308-334-026	265.64	
308-334-027	265.64	
308-334-028	265.64	
308-334-029	265.64	
308-334-030	265.64	
308-334-031	265.64	
308-335-002	265.64	
308-335-003	265.64	
308-335-004	265.64	
308-335-005	265.64	
308-335-006	265.64	
308-335-007	265.64	
308-335-008	265.64	
308-335-009	265.64	
308-335-010	265.64	
308-335-011	265.64	
308-335-012	265.64	
308-335-013	265.64	
308-335-014	265.64	
308-335-015	265.64	
308-344-001	265.64	
308-344-002	265.64	
308-344-003	265.64	
308-344-004	265.64	
308-344-005	265.64	
308-344-006	265.64	
308-344-007	265.64	
308-344-008	265.64	
308-344-009	265.64	
308-344-010	265.64	
308-344-011	265.64	
308-344-012	265.64	

**CITY OF PERRIS
FLOOD CONTROL MAINTENANCE DISTRICT NO. 1
PRELIMINARY ASSESSMENT ROLL
FISCAL YEAR 2026/27**

**THIS ASSESSMENT ROLL IS APPLICABLE FOR THE ENSUING 12-MONTH PERIOD,
BEING THE FISCAL YEAR COMMENCING JULY 1, 2026 TO JUNE 30, 2027**

**THE ASSESSMENTS ARE THOSE AS CONFIRMED IN COLUMN I, UNLESS A DIFFERENT
FIGURE APPEARS IN COLUMN II, AS MODIFIED**

ASSESSOR'S PARCEL NUMBER	I AMOUNT OF ASSESSMENT	II ASSESSMENT AS MODIFIED
308-345-001	265.64	
308-345-002	265.64	
308-345-003	265.64	
308-345-004	265.64	
308-345-005	265.64	
308-345-006	265.64	
308-345-007	265.64	
308-345-008	265.64	
308-345-009	265.64	
308-345-010	265.64	
308-345-011	265.64	
308-345-012	265.64	
308-345-013	265.64	
308-345-014	265.64	
308-345-015	265.64	
308-345-016	265.64	
308-345-017	265.64	
308-345-018	265.64	
308-345-019	265.64	
308-345-020	265.64	
308-345-021	265.64	
308-345-022	265.64	
308-345-023	265.64	
308-345-024	265.64	
308-345-025	265.64	
308-346-001	265.64	
308-346-002	265.64	
308-346-003	265.64	
308-346-004	265.64	
308-346-005	265.64	
308-346-006	265.64	
308-346-007	265.64	
308-346-008	265.64	
308-346-009	265.64	
308-346-010	265.64	
308-346-011	265.64	
308-346-012	265.64	
308-346-013	265.64	
308-346-014	265.64	
308-346-015	265.64	
308-346-016	265.64	
308-346-017	265.64	

**CITY OF PERRIS
FLOOD CONTROL MAINTENANCE DISTRICT NO. 1
PRELIMINARY ASSESSMENT ROLL
FISCAL YEAR 2026/27**

**THIS ASSESSMENT ROLL IS APPLICABLE FOR THE ENSUING 12-MONTH PERIOD,
BEING THE FISCAL YEAR COMMENCING JULY 1, 2026 TO JUNE 30, 2027**

**THE ASSESSMENTS ARE THOSE AS CONFIRMED IN COLUMN I, UNLESS A DIFFERENT
FIGURE APPEARS IN COLUMN II, AS MODIFIED**

ASSESSOR'S PARCEL NUMBER	I AMOUNT OF ASSESSMENT	II ASSESSMENT AS MODIFIED
308-346-018	265.64	
308-346-019	265.64	
308-346-020	265.64	
308-346-021	265.64	
308-346-022	265.64	
308-346-023	265.64	
308-346-024	265.64	
308-346-025	265.64	
308-346-026	265.64	
308-346-027	265.64	
308-346-028	265.64	
308-346-029	265.64	
308-346-030	265.64	
308-346-031	265.64	
308-353-013	265.64	
308-353-014	265.64	
308-353-015	265.64	
308-353-016	265.64	
308-353-017	265.64	
308-353-018	265.64	
308-353-019	265.64	
308-354-001	265.64	
308-354-002	265.64	
308-354-003	265.64	
308-354-004	265.64	
308-354-005	265.64	
308-354-006	265.64	
308-354-007	265.64	
308-354-008	265.64	
308-354-009	265.64	
308-354-010	265.64	
308-354-011	265.64	
308-354-012	265.64	
308-354-013	265.64	
308-354-014	265.64	
308-354-015	265.64	
308-354-016	265.64	
308-354-017	265.64	
308-354-018	265.64	
308-354-019	265.64	
308-354-020	265.64	
308-354-021	265.64	

**CITY OF PERRIS
FLOOD CONTROL MAINTENANCE DISTRICT NO. 1
PRELIMINARY ASSESSMENT ROLL
FISCAL YEAR 2026/27**

**THIS ASSESSMENT ROLL IS APPLICABLE FOR THE ENSUING 12-MONTH PERIOD,
BEING THE FISCAL YEAR COMMENCING JULY 1, 2026 TO JUNE 30, 2027**

**THE ASSESSMENTS ARE THOSE AS CONFIRMED IN COLUMN I, UNLESS A DIFFERENT
FIGURE APPEARS IN COLUMN II, AS MODIFIED**

ASSESSOR'S PARCEL NUMBER	I AMOUNT OF ASSESSMENT	II ASSESSMENT AS MODIFIED
308-354-022	265.64	
308-354-023	265.64	
308-354-024	265.64	
308-354-025	265.64	
308-354-026	265.64	
308-354-027	265.64	
308-354-028	265.64	
308-354-029	265.64	
308-354-030	265.64	
308-354-031	265.64	
308-354-032	265.64	
308-354-033	265.64	
308-354-034	265.64	
308-354-035	265.64	
308-354-036	265.64	
308-354-037	265.64	
308-354-038	265.64	
308-354-039	265.64	
308-354-040	265.64	
308-354-041	265.64	
308-354-042	265.64	
308-354-043	265.64	
308-354-044	265.64	
308-354-045	265.64	
308-354-046	265.64	
308-354-047	265.64	
308-354-048	265.64	
308-354-049	265.64	
308-354-050	265.64	
308-354-051	265.64	
310-052-039	538.38	
310-160-063	0.00	
310-170-016	3,295.96	
310-170-017	0.00	
310-170-018	0.00	
310-170-020	2,887.64	
310-170-021	3,463.64	
310-180-056	904.02	
310-180-070		
310-180-071		
310-180-072		
310-180-075	0.00	

**CITY OF PERRIS
FLOOD CONTROL MAINTENANCE DISTRICT NO. 1
PRELIMINARY ASSESSMENT ROLL
FISCAL YEAR 2026/27**

**THIS ASSESSMENT ROLL IS APPLICABLE FOR THE ENSUING 12-MONTH PERIOD,
BEING THE FISCAL YEAR COMMENCING JULY 1, 2026 TO JUNE 30, 2027**

**THE ASSESSMENTS ARE THOSE AS CONFIRMED IN COLUMN I, UNLESS A DIFFERENT
FIGURE APPEARS IN COLUMN II, AS MODIFIED**

ASSESSOR'S PARCEL NUMBER	I AMOUNT OF ASSESSMENT	II ASSESSMENT AS MODIFIED
310-190-021	0.00	
310-190-023	0.00	
310-280-001	346.36	
310-280-002	346.36	
310-280-003	346.36	
310-280-004	346.36	
310-280-005	346.36	
310-280-006	346.36	
310-280-007	346.36	
310-280-008	346.36	
310-280-009	346.36	
310-280-010	346.36	
310-280-011	346.36	
310-280-012	346.36	
310-280-013	346.36	
310-280-014	346.36	
310-280-015	346.36	
310-280-016	346.36	
310-280-017	346.36	
310-281-001	346.36	
310-281-002	346.36	
310-281-003	346.36	
310-281-004	346.36	
310-281-005	346.36	
310-281-006	346.36	
310-281-007	346.36	
310-281-008	346.36	
310-281-009	346.36	
310-281-010	346.36	
310-281-011	346.36	
310-281-012	346.36	
310-281-013	346.36	
310-281-014	346.36	
310-281-015	346.36	
310-281-016	346.36	
310-281-017	346.36	
310-281-018	346.36	
310-281-019	346.36	
310-281-020	346.36	
310-281-021	346.36	
310-282-001	346.36	
310-282-002	346.36	

**CITY OF PERRIS
FLOOD CONTROL MAINTENANCE DISTRICT NO. 1
PRELIMINARY ASSESSMENT ROLL
FISCAL YEAR 2026/27**

**THIS ASSESSMENT ROLL IS APPLICABLE FOR THE ENSUING 12-MONTH PERIOD,
BEING THE FISCAL YEAR COMMENCING JULY 1, 2026 TO JUNE 30, 2027**

**THE ASSESSMENTS ARE THOSE AS CONFIRMED IN COLUMN I, UNLESS A DIFFERENT
FIGURE APPEARS IN COLUMN II, AS MODIFIED**

ASSESSOR'S PARCEL NUMBER	I AMOUNT OF ASSESSMENT	II ASSESSMENT AS MODIFIED
310-282-003	346.36	
310-282-004	346.36	
310-282-005	346.36	
310-282-006	346.36	
310-282-007	346.36	
310-282-008	346.36	
310-282-009	346.36	
310-282-010	346.36	
310-282-011	346.36	
310-282-012	346.36	
310-282-013	346.36	
310-282-014	346.36	
310-282-015	346.36	
310-282-016	346.36	
310-282-017	346.36	
310-282-018	346.36	
310-282-019	346.36	
310-282-020	346.36	
310-282-021	346.36	
310-282-022	346.36	
310-290-001	0.00	
310-290-002	0.00	
310-290-003	0.00	
310-290-004	0.00	
310-290-005	0.00	
310-290-006	0.00	
310-290-007	0.00	
310-290-008	0.00	
310-290-009	0.00	
310-290-010	0.00	
310-290-011	0.00	
310-290-012	0.00	
310-290-013	0.00	
310-290-014	0.00	
310-290-015	0.00	
310-290-016	0.00	
310-290-017	0.00	
310-290-018	0.00	
310-290-019	0.00	
310-290-020	0.00	
310-290-021	0.00	
310-290-022	0.00	

**CITY OF PERRIS
 FLOOD CONTROL MAINTENANCE DISTRICT NO. 1
 PRELIMINARY ASSESSMENT ROLL
 FISCAL YEAR 2026/27**

**THIS ASSESSMENT ROLL IS APPLICABLE FOR THE ENSUING 12-MONTH PERIOD,
 BEING THE FISCAL YEAR COMMENCING JULY 1, 2026 TO JUNE 30, 2027**

**THE ASSESSMENTS ARE THOSE AS CONFIRMED IN COLUMN I, UNLESS A DIFFERENT
 FIGURE APPEARS IN COLUMN II, AS MODIFIED**

ASSESSOR'S PARCEL NUMBER	I	II
	AMOUNT OF ASSESSMENT	ASSESSMENT AS MODIFIED
310-290-023	0.00	
310-290-024	0.00	
310-290-025	0.00	
310-290-026	0.00	
310-290-027	0.00	
310-290-028	0.00	
310-290-029	0.00	
310-290-030	0.00	
310-290-031	0.00	
310-290-032	0.00	
310-290-033	0.00	
310-290-034	0.00	
310-290-035	0.00	
310-290-036	0.00	
310-290-037	0.00	
310-290-038	0.00	
310-290-039	0.00	
310-290-040	0.00	
310-290-041	0.00	
310-290-042	0.00	
310-290-043	0.00	
310-290-044	0.00	
310-290-045	0.00	
310-290-046	0.00	
310-290-047	0.00	
310-290-048	0.00	
310-290-049	0.00	
310-290-050	0.00	
310-290-051	0.00	
310-290-052	0.00	
310-290-053	0.00	
310-290-054	0.00	
310-290-055	0.00	
310-290-056	0.00	
310-290-057	0.00	
310-290-058	0.00	
310-290-059	0.00	
310-290-060	0.00	
310-290-061	0.00	
310-290-062	0.00	
310-300-001	0.00	
310-300-002	0.00	

**CITY OF PERRIS
 FLOOD CONTROL MAINTENANCE DISTRICT NO. 1
 PRELIMINARY ASSESSMENT ROLL
 FISCAL YEAR 2026/27**

**THIS ASSESSMENT ROLL IS APPLICABLE FOR THE ENSUING 12-MONTH PERIOD,
 BEING THE FISCAL YEAR COMMENCING JULY 1, 2026 TO JUNE 30, 2027**

**THE ASSESSMENTS ARE THOSE AS CONFIRMED IN COLUMN I, UNLESS A DIFFERENT
 FIGURE APPEARS IN COLUMN II, AS MODIFIED**

ASSESSOR'S PARCEL NUMBER	I AMOUNT OF ASSESSMENT	II ASSESSMENT AS MODIFIED
310-300-003	0.00	
310-300-004	0.00	
310-300-005	0.00	
310-300-006	0.00	
310-300-007	0.00	
310-300-008	0.00	
310-300-009	0.00	
310-300-010	0.00	
310-300-011	0.00	
310-300-012	0.00	
310-300-013	0.00	
310-300-014	0.00	
310-300-015	0.00	
310-300-016	0.00	
310-300-017	0.00	
310-300-018	0.00	
310-300-019	0.00	
310-300-020	0.00	
310-300-021	0.00	
310-300-022	0.00	
310-300-023	0.00	
310-300-024	0.00	
310-300-025	0.00	
310-300-026	0.00	
310-300-027	0.00	
310-300-028	0.00	
310-300-029	0.00	
310-300-030	0.00	
310-300-031	0.00	
310-300-032	0.00	
310-300-033	0.00	
310-300-034	0.00	
310-300-035	0.00	
310-300-036	0.00	
310-300-037	0.00	
310-300-038	0.00	
310-300-039	0.00	
310-300-040	0.00	
310-300-041	0.00	
310-300-042	0.00	
310-300-043	0.00	
310-300-044	0.00	

**CITY OF PERRIS
FLOOD CONTROL MAINTENANCE DISTRICT NO. 1
PRELIMINARY ASSESSMENT ROLL
FISCAL YEAR 2026/27**

**THIS ASSESSMENT ROLL IS APPLICABLE FOR THE ENSUING 12-MONTH PERIOD,
BEING THE FISCAL YEAR COMMENCING JULY 1, 2026 TO JUNE 30, 2027**

**THE ASSESSMENTS ARE THOSE AS CONFIRMED IN COLUMN I, UNLESS A DIFFERENT
FIGURE APPEARS IN COLUMN II, AS MODIFIED**

ASSESSOR'S PARCEL NUMBER	I	II
	AMOUNT OF ASSESSMENT	ASSESSMENT AS MODIFIED
310-300-045	0.00	
310-300-046	0.00	
310-300-047	0.00	
310-300-048	0.00	
310-300-049	0.00	
310-300-050	0.00	
310-300-051	0.00	
310-300-052	0.00	
310-300-053	0.00	
310-300-054	0.00	
310-300-055	0.00	
310-300-056	0.00	
310-300-057	0.00	
310-300-058	0.00	
310-300-059	0.00	
310-300-060	0.00	
310-300-061	0.00	
310-300-062	0.00	
310-300-063	0.00	
310-300-064	0.00	
310-300-065	0.00	
310-300-066	0.00	
310-300-067	0.00	
310-300-068	0.00	
310-300-069	0.00	
310-300-070	0.00	
310-300-071	0.00	
310-300-072	0.00	
310-300-073	0.00	
310-300-074	0.00	
310-300-075	0.00	
310-300-076	0.00	
310-300-077	0.00	
310-300-078	0.00	
310-300-079	0.00	
310-300-080	0.00	
310-300-081	0.00	
310-300-082	0.00	
310-300-083	0.00	
310-300-084	0.00	
310-300-085	0.00	
310-300-086	0.00	

**CITY OF PERRIS
FLOOD CONTROL MAINTENANCE DISTRICT NO. 1
PRELIMINARY ASSESSMENT ROLL
FISCAL YEAR 2026/27**

**THIS ASSESSMENT ROLL IS APPLICABLE FOR THE ENSUING 12-MONTH PERIOD,
BEING THE FISCAL YEAR COMMENCING JULY 1, 2026 TO JUNE 30, 2027**

**THE ASSESSMENTS ARE THOSE AS CONFIRMED IN COLUMN I, UNLESS A DIFFERENT
FIGURE APPEARS IN COLUMN II, AS MODIFIED**

ASSESSOR'S PARCEL NUMBER	I AMOUNT OF ASSESSMENT	II ASSESSMENT AS MODIFIED
310-300-087	0.00	
310-300-088	0.00	
310-300-089	0.00	
310-300-090	0.00	
310-300-091	0.00	
310-300-092	0.00	
310-300-093	0.00	
310-300-094	0.00	
310-310-001	278.50	
310-310-002	278.50	
310-310-003	278.50	
310-310-004	278.50	
310-310-005	278.50	
310-310-006	278.50	
310-310-007	278.50	
310-310-008	278.50	
310-310-009	278.50	
310-310-010	278.50	
310-310-011	278.50	
310-310-012	278.50	
310-310-013	278.50	
310-310-014	278.50	
310-310-015	278.50	
310-310-016	278.50	
310-310-017	278.50	
310-310-018	278.50	
310-310-019	278.50	
310-310-020	278.50	
310-310-021	278.50	
310-310-022	278.50	
310-310-023	278.50	
310-310-024	278.50	
310-310-025	278.50	
310-310-026	278.50	
310-310-027	278.50	
310-310-028	278.50	
310-310-029	278.50	
310-310-030	278.50	
310-310-031	278.50	
310-310-032	278.50	
310-310-033	278.50	
310-310-034	278.50	

**CITY OF PERRIS
 FLOOD CONTROL MAINTENANCE DISTRICT NO. 1
 PRELIMINARY ASSESSMENT ROLL
 FISCAL YEAR 2026/27**

**THIS ASSESSMENT ROLL IS APPLICABLE FOR THE ENSUING 12-MONTH PERIOD,
 BEING THE FISCAL YEAR COMMENCING JULY 1, 2026 TO JUNE 30, 2027**

**THE ASSESSMENTS ARE THOSE AS CONFIRMED IN COLUMN I, UNLESS A DIFFERENT
 FIGURE APPEARS IN COLUMN II, AS MODIFIED**

ASSESSOR'S PARCEL NUMBER	I AMOUNT OF ASSESSMENT	II ASSESSMENT AS MODIFIED
310-310-035	278.50	
310-310-036	278.50	
310-310-037	278.50	
310-310-038	278.50	
310-310-039	278.50	
310-310-040	278.50	
310-310-041	278.50	
310-310-042	278.50	
310-310-043	278.50	
310-310-044	278.50	
310-310-045	278.50	
310-310-046	278.50	
310-310-047	278.50	
310-310-048	278.50	
310-310-049	278.50	
310-310-050	278.50	
310-310-051	278.50	
310-310-052	278.50	
310-310-053	278.50	
310-310-054	278.50	
310-310-055	278.50	
310-310-056	278.50	
310-310-057	278.50	
310-310-058	278.50	
310-310-059	278.50	
310-310-060	278.50	
310-310-061	278.50	
310-310-062	278.50	
310-310-063	278.50	
310-310-064	278.50	
310-310-065	278.50	
310-310-066	278.50	
310-310-067	278.50	
310-310-068	278.50	
310-310-069	278.50	
310-310-070	278.50	
310-310-071	278.50	
310-310-072	278.50	
310-310-073	278.50	
310-310-074	278.50	
310-310-075	278.50	
310-310-076	0.00	

**CITY OF PERRIS
FLOOD CONTROL MAINTENANCE DISTRICT NO. 1
PRELIMINARY ASSESSMENT ROLL
FISCAL YEAR 2026/27**

**THIS ASSESSMENT ROLL IS APPLICABLE FOR THE ENSUING 12-MONTH PERIOD,
BEING THE FISCAL YEAR COMMENCING JULY 1, 2026 TO JUNE 30, 2027**

**THE ASSESSMENTS ARE THOSE AS CONFIRMED IN COLUMN I, UNLESS A DIFFERENT
FIGURE APPEARS IN COLUMN II, AS MODIFIED**

ASSESSOR'S PARCEL NUMBER	I AMOUNT OF ASSESSMENT	II ASSESSMENT AS MODIFIED
310-320-001	278.50	
310-320-002	278.50	
310-320-003	278.50	
310-320-004	278.50	
310-320-005	278.50	
310-320-006	278.50	
310-320-007	278.50	
310-320-008	278.50	
310-320-009	278.50	
310-320-010	278.50	
310-320-011	278.50	
310-320-012	278.50	
310-320-013	278.50	
310-320-014	278.50	
310-320-015	278.50	
310-320-016	278.50	
310-320-017	278.50	
310-320-018	278.50	
310-320-019	278.50	
310-320-020	278.50	
310-320-021	278.50	
310-320-022	278.50	
310-320-023	278.50	
310-320-024	278.50	
310-320-025	278.50	
310-320-026	278.50	
310-320-027	278.50	
310-320-028	278.50	
310-321-001	278.50	
310-321-002	278.50	
310-321-003	278.50	
310-321-004	278.50	
310-321-005	278.50	
310-321-006	278.50	
310-321-007	278.50	
310-321-008	278.50	
310-321-009	278.50	
310-321-010	278.50	
310-321-011	278.50	
310-321-012	0.00	
310-321-013	0.00	
310-322-001	278.50	

**CITY OF PERRIS
FLOOD CONTROL MAINTENANCE DISTRICT NO. 1
PRELIMINARY ASSESSMENT ROLL
FISCAL YEAR 2026/27**

**THIS ASSESSMENT ROLL IS APPLICABLE FOR THE ENSUING 12-MONTH PERIOD,
BEING THE FISCAL YEAR COMMENCING JULY 1, 2026 TO JUNE 30, 2027**

**THE ASSESSMENTS ARE THOSE AS CONFIRMED IN COLUMN I, UNLESS A DIFFERENT
FIGURE APPEARS IN COLUMN II, AS MODIFIED**

ASSESSOR'S PARCEL NUMBER	I AMOUNT OF ASSESSMENT	II ASSESSMENT AS MODIFIED
310-322-002	278.50	
310-322-003	278.50	
310-322-004	278.50	
310-322-005	278.50	
310-322-006	278.50	
310-322-007	278.50	
310-322-008	278.50	
310-322-009	278.50	
310-322-010	278.50	
310-322-011	278.50	
310-323-001	278.50	
310-323-002	278.50	
310-323-003	278.50	
310-323-004	278.50	
310-323-005	278.50	
310-323-006	278.50	
310-330-001	278.50	
310-330-002	278.50	
310-330-003	278.50	
310-330-004	278.50	
310-330-005	278.50	
310-330-006	278.50	
310-330-007	278.50	
310-330-008	278.50	
310-330-009	278.50	
310-330-010	278.50	
310-330-011	278.50	
310-330-012	278.50	
310-330-013	278.50	
310-330-014	0.00	
310-331-001	278.50	
310-331-002	278.50	
310-331-003	278.50	
310-331-004	278.50	
310-331-005	278.50	
310-331-006	278.50	
310-331-007	278.50	
310-331-008	278.50	
310-331-009	278.50	
310-331-010	278.50	
310-331-011	278.50	
310-331-012	278.50	

**CITY OF PERRIS
FLOOD CONTROL MAINTENANCE DISTRICT NO. 1
PRELIMINARY ASSESSMENT ROLL
FISCAL YEAR 2026/27**

**THIS ASSESSMENT ROLL IS APPLICABLE FOR THE ENSUING 12-MONTH PERIOD,
BEING THE FISCAL YEAR COMMENCING JULY 1, 2026 TO JUNE 30, 2027**

**THE ASSESSMENTS ARE THOSE AS CONFIRMED IN COLUMN I, UNLESS A DIFFERENT
FIGURE APPEARS IN COLUMN II, AS MODIFIED**

ASSESSOR'S PARCEL NUMBER	I AMOUNT OF ASSESSMENT	II ASSESSMENT AS MODIFIED
310-331-013	278.50	
310-331-014	278.50	
310-331-015	278.50	
310-331-016	278.50	
310-331-017	278.50	
310-331-018	278.50	
310-331-019	278.50	
310-331-020	278.50	
310-331-021	278.50	
310-331-022	278.50	
310-332-001	278.50	
310-332-002	278.50	
310-332-003	278.50	
310-332-004	278.50	
310-332-005	278.50	
310-332-006	278.50	
310-332-007	278.50	
310-332-008	278.50	
310-332-009	278.50	
310-332-010	278.50	
310-332-011	278.50	
310-332-012	278.50	
310-340-001	278.50	
310-340-002	278.50	
310-340-003	278.50	
310-340-004	278.50	
310-340-005	278.50	
310-340-006	278.50	
310-340-007	278.50	
310-340-008	278.50	
310-340-009	278.50	
310-340-010	278.50	
310-340-011	278.50	
310-340-012	278.50	
310-340-013	278.50	
310-340-014	278.50	
310-340-015	278.50	
310-340-016	278.50	
310-341-001	278.50	
310-341-002	278.50	
310-341-003	278.50	
310-341-004	278.50	

**CITY OF PERRIS
FLOOD CONTROL MAINTENANCE DISTRICT NO. 1
PRELIMINARY ASSESSMENT ROLL
FISCAL YEAR 2026/27**

**THIS ASSESSMENT ROLL IS APPLICABLE FOR THE ENSUING 12-MONTH PERIOD,
BEING THE FISCAL YEAR COMMENCING JULY 1, 2026 TO JUNE 30, 2027**

**THE ASSESSMENTS ARE THOSE AS CONFIRMED IN COLUMN I, UNLESS A DIFFERENT
FIGURE APPEARS IN COLUMN II, AS MODIFIED**

ASSESSOR'S PARCEL NUMBER	I AMOUNT OF ASSESSMENT	II ASSESSMENT AS MODIFIED
310-341-005	278.50	
310-341-006	278.50	
310-341-007	278.50	
310-341-008	278.50	
310-341-009	278.50	
310-341-010	278.50	
310-341-011	278.50	
310-341-012	278.50	
310-341-013	278.50	
310-341-014	278.50	
310-341-015	278.50	
310-341-016	278.50	
310-341-017	278.50	
310-350-001	278.50	
310-350-002	278.50	
310-350-003	278.50	
310-350-004	278.50	
310-350-005	278.50	
310-350-006	278.50	
310-350-007	278.50	
310-350-008	278.50	
310-350-009	278.50	
310-350-010	278.50	
310-350-011	278.50	
310-350-012	278.50	
310-350-013	278.50	
310-350-014	278.50	
310-350-015	278.50	
310-350-016	278.50	
310-350-017	278.50	
310-350-018	278.50	
310-350-019	0.00	
310-351-001	278.50	
310-351-002	278.50	
310-351-003	278.50	
310-351-004	278.50	
310-351-005	278.50	
310-351-006	278.50	
310-351-007	278.50	
310-351-008	278.50	
310-351-009	278.50	
310-351-010	278.50	

**CITY OF PERRIS
FLOOD CONTROL MAINTENANCE DISTRICT NO. 1
PRELIMINARY ASSESSMENT ROLL
FISCAL YEAR 2026/27**

**THIS ASSESSMENT ROLL IS APPLICABLE FOR THE ENSUING 12-MONTH PERIOD,
BEING THE FISCAL YEAR COMMENCING JULY 1, 2026 TO JUNE 30, 2027**

**THE ASSESSMENTS ARE THOSE AS CONFIRMED IN COLUMN I, UNLESS A DIFFERENT
FIGURE APPEARS IN COLUMN II, AS MODIFIED**

ASSESSOR'S PARCEL NUMBER	I AMOUNT OF ASSESSMENT	II ASSESSMENT AS MODIFIED
310-351-011	278.50	
310-351-012	278.50	
310-351-013	278.50	
310-351-014	278.50	
310-351-015	278.50	
310-351-016	278.50	
310-351-017	278.50	
310-351-018	278.50	
310-351-019	0.00	
310-351-020	0.00	
310-351-021	0.00	
310-352-001	278.50	
310-352-002	278.50	
310-352-003	278.50	
310-352-004	278.50	
310-352-005	278.50	
310-352-006	278.50	
310-352-007	278.50	
310-352-008	278.50	
310-352-009	278.50	
310-352-010	278.50	
310-352-011	278.50	
310-352-012	278.50	
310-352-013	278.50	
310-352-014	278.50	
310-352-015	278.50	
310-352-016	278.50	
310-352-017	278.50	
310-352-018	278.50	
310-352-019	278.50	
310-352-020	278.50	
310-352-021	278.50	
310-352-022	278.50	
310-352-023	278.50	
310-352-024	278.50	
310-352-025	278.50	
310-352-026	278.50	
310-352-027	278.50	
310-352-028	278.50	
310-352-029	278.50	
310-352-030	278.50	
310-352-031	278.50	

**CITY OF PERRIS
FLOOD CONTROL MAINTENANCE DISTRICT NO. 1
PRELIMINARY ASSESSMENT ROLL
FISCAL YEAR 2026/27**

**THIS ASSESSMENT ROLL IS APPLICABLE FOR THE ENSUING 12-MONTH PERIOD,
BEING THE FISCAL YEAR COMMENCING JULY 1, 2026 TO JUNE 30, 2027**

**THE ASSESSMENTS ARE THOSE AS CONFIRMED IN COLUMN I, UNLESS A DIFFERENT
FIGURE APPEARS IN COLUMN II, AS MODIFIED**

ASSESSOR'S PARCEL NUMBER	I AMOUNT OF ASSESSMENT	II ASSESSMENT AS MODIFIED
310-352-032	278.50	
310-352-033	278.50	
310-352-034	278.50	
310-352-035	278.50	
310-360-001	278.50	
310-360-002	278.50	
310-360-003	278.50	
310-360-004	278.50	
310-360-005	278.50	
310-360-006	278.50	
310-360-007	278.50	
310-360-008	278.50	
310-360-009	278.50	
310-360-010	278.50	
310-360-011	278.50	
310-360-012	278.50	
310-360-013	278.50	
310-360-014	278.50	
310-360-015	278.50	
310-360-016	278.50	
310-360-017	0.00	
310-361-001	278.50	
310-361-002	278.50	
310-361-003	278.50	
310-361-004	278.50	
310-361-005	278.50	
310-361-006	278.50	
310-361-007	278.50	
310-361-008	278.50	
310-362-001	278.50	
310-362-002	278.50	
310-362-003	278.50	
310-362-004	278.50	
310-362-005	278.50	
310-362-006	278.50	
310-362-007	278.50	
310-362-008	278.50	
310-362-009	278.50	
310-362-010	278.50	
310-362-011	278.50	
310-362-012	278.50	
310-362-013	278.50	

**CITY OF PERRIS
FLOOD CONTROL MAINTENANCE DISTRICT NO. 1
PRELIMINARY ASSESSMENT ROLL
FISCAL YEAR 2026/27**

**THIS ASSESSMENT ROLL IS APPLICABLE FOR THE ENSUING 12-MONTH PERIOD,
BEING THE FISCAL YEAR COMMENCING JULY 1, 2026 TO JUNE 30, 2027**

**THE ASSESSMENTS ARE THOSE AS CONFIRMED IN COLUMN I, UNLESS A DIFFERENT
FIGURE APPEARS IN COLUMN II, AS MODIFIED**

ASSESSOR'S PARCEL NUMBER	I AMOUNT OF ASSESSMENT	II ASSESSMENT AS MODIFIED
310-362-014	278.50	
310-362-015	278.50	
310-362-016	278.50	
310-362-017	278.50	
310-362-018	278.50	
310-363-001	278.50	
310-363-002	278.50	
310-363-003	278.50	
310-363-004	278.50	
310-363-005	278.50	
310-363-006	278.50	
310-363-007	278.50	
310-363-008	278.50	
310-363-009	278.50	
310-363-010	278.50	
310-363-011	278.50	
310-363-012	278.50	
310-363-013	0.00	
310-370-001	278.50	
310-370-002	278.50	
310-370-003	278.50	
310-370-004	278.50	
310-370-005	278.50	
310-370-006	278.50	
310-370-007	278.50	
310-370-008	278.50	
310-370-009	278.50	
310-370-010	278.50	
310-370-011	278.50	
310-370-012	278.50	
310-370-013	278.50	
310-370-014	278.50	
310-370-015	278.50	
310-370-016	278.50	
310-370-017	278.50	
310-370-018	278.50	
310-370-019	278.50	
310-370-020	278.50	
310-370-021	278.50	
310-370-022	278.50	
310-370-023	278.50	
310-370-024	278.50	

**CITY OF PERRIS
FLOOD CONTROL MAINTENANCE DISTRICT NO. 1
PRELIMINARY ASSESSMENT ROLL
FISCAL YEAR 2026/27**

**THIS ASSESSMENT ROLL IS APPLICABLE FOR THE ENSUING 12-MONTH PERIOD,
BEING THE FISCAL YEAR COMMENCING JULY 1, 2026 TO JUNE 30, 2027**

**THE ASSESSMENTS ARE THOSE AS CONFIRMED IN COLUMN I, UNLESS A DIFFERENT
FIGURE APPEARS IN COLUMN II, AS MODIFIED**

ASSESSOR'S PARCEL NUMBER	I AMOUNT OF ASSESSMENT	II ASSESSMENT AS MODIFIED
310-370-025	0.00	
310-370-026	0.00	
310-371-001	278.50	
310-371-002	278.50	
310-371-003	278.50	
310-371-004	278.50	
310-371-005	278.50	
310-371-006	278.50	
310-371-007	278.50	
310-371-008	278.50	
310-371-009	278.50	
310-371-010	278.50	
310-371-011	278.50	
310-372-001	278.50	
310-372-002	278.50	
310-372-003	278.50	
310-372-004	278.50	
310-372-005	278.50	
310-372-006	278.50	
310-372-007	278.50	
310-372-008	278.50	
310-372-009	278.50	
310-372-010	278.50	
310-372-011	278.50	
310-372-012	278.50	
310-373-001	278.50	
310-373-002	278.50	
310-373-003	278.50	
310-373-004	278.50	
310-373-005	278.50	
310-373-006	278.50	
310-373-007	278.50	
310-373-008	278.50	
310-373-009	278.50	
310-373-010	278.50	
310-373-011	278.50	
310-373-012	278.50	
310-373-013	0.00	
310-373-014	0.00	
311-050-052	2,697.16	
311-050-053	0.00	
311-161-001	0.00	

**CITY OF PERRIS
 FLOOD CONTROL MAINTENANCE DISTRICT NO. 1
 PRELIMINARY ASSESSMENT ROLL
 FISCAL YEAR 2026/27**

**THIS ASSESSMENT ROLL IS APPLICABLE FOR THE ENSUING 12-MONTH PERIOD,
 BEING THE FISCAL YEAR COMMENCING JULY 1, 2026 TO JUNE 30, 2027**

**THE ASSESSMENTS ARE THOSE AS CONFIRMED IN COLUMN I, UNLESS A DIFFERENT
 FIGURE APPEARS IN COLUMN II, AS MODIFIED**

ASSESSOR'S PARCEL NUMBER	I AMOUNT OF ASSESSMENT	II ASSESSMENT AS MODIFIED
311-161-002	0.00	
311-161-003	0.00	
311-161-004	0.00	
311-161-005	0.00	
311-161-006	0.00	
311-161-007	0.00	
311-161-008	0.00	
311-161-009	0.00	
311-161-010	0.00	
311-161-011	0.00	
311-161-012	0.00	
311-161-016	0.00	
311-161-017	0.00	
311-161-018	0.00	
311-161-019	0.00	
311-161-020	0.00	
311-161-021	0.00	
311-161-022	0.00	
311-161-023	0.00	
311-161-024	0.00	
311-161-025	0.00	
311-161-028	0.00	
311-161-029	0.00	
311-161-030	0.00	
311-161-031	0.00	
311-161-032	0.00	
311-161-033	0.00	
311-161-034	0.00	
311-161-035	0.00	
311-161-037	0.00	
311-161-038	0.00	
311-162-001	0.00	
311-162-002	0.00	
311-162-003	0.00	
311-162-004	0.00	
311-162-005	0.00	
311-162-006	0.00	
311-162-007	0.00	
311-162-008	0.00	
311-162-009	0.00	
311-162-010	0.00	
311-162-011	0.00	

**CITY OF PERRIS
FLOOD CONTROL MAINTENANCE DISTRICT NO. 1
PRELIMINARY ASSESSMENT ROLL
FISCAL YEAR 2026/27**

**THIS ASSESSMENT ROLL IS APPLICABLE FOR THE ENSUING 12-MONTH PERIOD,
BEING THE FISCAL YEAR COMMENCING JULY 1, 2026 TO JUNE 30, 2027**

**THE ASSESSMENTS ARE THOSE AS CONFIRMED IN COLUMN I, UNLESS A DIFFERENT
FIGURE APPEARS IN COLUMN II, AS MODIFIED**

ASSESSOR'S PARCEL NUMBER	I AMOUNT OF ASSESSMENT	II ASSESSMENT AS MODIFIED
311-162-012	0.00	
311-162-013	0.00	
311-162-014	0.00	
311-162-015	0.00	
311-162-016	0.00	
311-162-017	0.00	
311-162-018	0.00	
311-162-019	0.00	
311-162-020	0.00	
311-162-021	0.00	
311-162-022	0.00	
311-170-009	4,557.78	
311-180-029	0.00	
311-180-030	0.00	
311-180-049	0.00	
311-180-057	0.00	
311-180-059	302.32	
311-210-034	8,928.84	
311-210-035	0.00	
311-210-037	2,232.06	
311-340-012	466.74	
311-340-013	466.74	
311-340-014	466.74	
311-340-015	466.74	
311-340-016	466.74	
311-340-017	466.74	
311-340-018	466.74	
311-340-019	466.74	
311-340-020	466.74	
311-340-021	466.74	
311-340-022	466.74	
311-340-023	466.74	
311-340-024	466.74	
311-340-025	466.74	
311-340-026	466.74	
311-351-010	54.52	
311-351-011	54.52	
311-351-012	54.52	
311-351-013	54.52	
311-351-014	54.52	
311-351-015	54.52	
311-351-016	54.52	

**CITY OF PERRIS
FLOOD CONTROL MAINTENANCE DISTRICT NO. 1
PRELIMINARY ASSESSMENT ROLL
FISCAL YEAR 2026/27**

**THIS ASSESSMENT ROLL IS APPLICABLE FOR THE ENSUING 12-MONTH PERIOD,
BEING THE FISCAL YEAR COMMENCING JULY 1, 2026 TO JUNE 30, 2027**

**THE ASSESSMENTS ARE THOSE AS CONFIRMED IN COLUMN I, UNLESS A DIFFERENT
FIGURE APPEARS IN COLUMN II, AS MODIFIED**

ASSESSOR'S PARCEL NUMBER	I AMOUNT OF ASSESSMENT	II ASSESSMENT AS MODIFIED
311-351-017	54.52	
311-351-018	54.52	
311-351-019	54.52	
311-351-020	54.52	
311-351-021	54.52	
311-351-022	54.52	
311-351-023	54.52	
311-351-024	54.52	
311-351-025	54.52	
311-351-026	54.52	
311-353-036	54.52	
311-353-037	54.52	
311-353-038	54.52	
311-353-039	54.52	
311-353-040	54.52	
311-353-041	54.52	
311-353-042	54.52	
311-353-043	54.52	
311-353-044	54.52	
311-353-045	54.52	
311-353-046	54.52	
311-353-047	54.52	
311-353-048	54.52	
311-353-049	54.52	
311-353-050	54.52	
311-353-051	54.52	
311-430-001	0.00	
311-430-002	0.00	
311-430-003	0.00	
311-430-004	0.00	
311-430-005	0.00	
311-430-006	0.00	
311-430-007	0.00	
311-430-008	0.00	
311-430-009	0.00	
311-430-010	0.00	
311-430-011	0.00	
311-430-012	0.00	
311-430-013	0.00	
311-430-014	0.00	
311-430-015	0.00	
311-430-016	0.00	

**CITY OF PERRIS
FLOOD CONTROL MAINTENANCE DISTRICT NO. 1
PRELIMINARY ASSESSMENT ROLL
FISCAL YEAR 2026/27**

**THIS ASSESSMENT ROLL IS APPLICABLE FOR THE ENSUING 12-MONTH PERIOD,
BEING THE FISCAL YEAR COMMENCING JULY 1, 2026 TO JUNE 30, 2027**

**THE ASSESSMENTS ARE THOSE AS CONFIRMED IN COLUMN I, UNLESS A DIFFERENT
FIGURE APPEARS IN COLUMN II, AS MODIFIED**

ASSESSOR'S PARCEL NUMBER	I AMOUNT OF ASSESSMENT	II ASSESSMENT AS MODIFIED
311-430-017	0.00	
311-430-018	0.00	
311-430-019	0.00	
311-430-020	0.00	
311-430-021	0.00	
311-430-022	0.00	
311-430-023	0.00	
311-430-024	0.00	
311-430-025	0.00	
311-430-026	0.00	
311-430-027	0.00	
311-430-028	0.00	
311-430-029	0.00	
311-430-030	0.00	
311-430-031	0.00	
311-430-032	0.00	
311-430-033	0.00	
311-430-034	0.00	
311-430-035	0.00	
311-430-036	0.00	
311-430-037	0.00	
311-430-038	0.00	
311-440-002	97.12	
311-440-003	97.12	
311-440-004	97.12	
311-440-005	97.12	
311-440-006	97.12	
311-440-007	97.12	
311-440-008	97.12	
311-440-009	97.12	
311-440-010	97.12	
311-440-011	97.12	
311-440-012	97.12	
311-440-013	97.12	
311-440-014	97.12	
311-440-015	97.12	
311-440-016	97.12	
311-440-017	97.12	
311-440-018	97.12	
311-440-019	97.12	
311-440-020	97.12	
311-440-021	97.12	

**CITY OF PERRIS
FLOOD CONTROL MAINTENANCE DISTRICT NO. 1
PRELIMINARY ASSESSMENT ROLL
FISCAL YEAR 2026/27**

**THIS ASSESSMENT ROLL IS APPLICABLE FOR THE ENSUING 12-MONTH PERIOD,
BEING THE FISCAL YEAR COMMENCING JULY 1, 2026 TO JUNE 30, 2027**

**THE ASSESSMENTS ARE THOSE AS CONFIRMED IN COLUMN I, UNLESS A DIFFERENT
FIGURE APPEARS IN COLUMN II, AS MODIFIED**

ASSESSOR'S PARCEL NUMBER	I	II
	AMOUNT OF ASSESSMENT	ASSESSMENT AS MODIFIED
311-440-022	97.12	
311-440-023	97.12	
311-440-024	97.12	
311-440-025	97.12	
311-440-026	97.12	
311-440-027	97.12	
311-440-028	97.12	
311-440-029	97.12	
311-440-030	97.12	
311-440-031	97.12	
311-440-032	97.12	
311-440-033	97.12	
311-440-034	97.12	
311-440-035	97.12	
311-440-036	97.12	
311-440-037	97.12	
311-440-038	97.12	
311-440-039	97.12	
311-440-040	97.12	
311-440-041	97.12	
311-440-042	97.12	
311-440-043	97.12	
311-440-044	97.12	
311-440-045	97.12	
311-440-046	97.12	
311-440-047	97.12	
311-441-001	97.12	
311-441-002	97.12	
311-441-003	97.12	
311-441-004	97.12	
311-441-005	97.12	
311-441-006	97.12	
311-441-007	97.12	
311-441-008	97.12	
311-441-009	97.12	
311-441-010	97.12	
311-441-011	97.12	
311-441-012	97.12	
311-441-013	97.12	
311-441-014	97.12	
311-441-015	97.12	
311-441-016	97.12	

**CITY OF PERRIS
FLOOD CONTROL MAINTENANCE DISTRICT NO. 1
PRELIMINARY ASSESSMENT ROLL
FISCAL YEAR 2026/27**

**THIS ASSESSMENT ROLL IS APPLICABLE FOR THE ENSUING 12-MONTH PERIOD,
BEING THE FISCAL YEAR COMMENCING JULY 1, 2026 TO JUNE 30, 2027**

**THE ASSESSMENTS ARE THOSE AS CONFIRMED IN COLUMN I, UNLESS A DIFFERENT
FIGURE APPEARS IN COLUMN II, AS MODIFIED**

ASSESSOR'S PARCEL NUMBER	I AMOUNT OF ASSESSMENT	II ASSESSMENT AS MODIFIED
311-441-017	97.12	
311-441-018	97.12	
311-441-019	97.12	
311-441-020	97.12	
311-441-021	97.12	
311-441-022	97.12	
311-441-023	97.12	
311-441-024	97.12	
311-441-025	97.12	
311-441-026	97.12	
311-442-001	97.12	
311-442-002	97.12	
311-442-003	97.12	
311-442-004	97.12	
311-442-005	97.12	
311-442-006	97.12	
311-442-007	97.12	
311-442-008	97.12	
311-442-009	97.12	
311-442-010	97.12	
311-442-011	97.12	
311-442-012	97.12	
311-442-013	97.12	
311-442-014	97.12	
311-442-015	97.12	
311-442-016	97.12	
311-442-017	97.12	
311-442-018	97.12	
311-442-019	97.12	
311-442-020	97.12	
311-442-021	97.12	
311-442-022	97.12	
311-442-023	97.12	
311-442-024	97.12	
311-442-025	97.12	
311-442-026	97.12	
311-442-027	97.12	
311-442-028	97.12	
311-442-029	97.12	
311-442-030	97.12	
311-442-031	97.12	
311-442-032	97.12	

**CITY OF PERRIS
FLOOD CONTROL MAINTENANCE DISTRICT NO. 1
PRELIMINARY ASSESSMENT ROLL
FISCAL YEAR 2026/27**

**THIS ASSESSMENT ROLL IS APPLICABLE FOR THE ENSUING 12-MONTH PERIOD,
BEING THE FISCAL YEAR COMMENCING JULY 1, 2026 TO JUNE 30, 2027**

**THE ASSESSMENTS ARE THOSE AS CONFIRMED IN COLUMN I, UNLESS A DIFFERENT
FIGURE APPEARS IN COLUMN II, AS MODIFIED**

ASSESSOR'S PARCEL NUMBER	I AMOUNT OF ASSESSMENT	II ASSESSMENT AS MODIFIED
311-442-033	97.12	
311-442-034	97.12	
311-442-035	97.12	
311-442-036	97.12	
311-442-037	97.12	
311-450-001	82.26	
311-450-002	82.26	
311-450-003	82.26	
311-450-004	82.26	
311-450-005	82.26	
311-450-006	82.26	
311-450-007	82.26	
311-450-008	82.26	
311-450-009	82.26	
311-450-010	82.26	
311-450-011	82.26	
311-450-012	82.26	
311-450-013	82.26	
311-451-001	82.26	
311-451-002	82.26	
311-451-003	82.26	
311-451-004	82.26	
311-451-005	82.26	
311-451-006	82.26	
311-451-007	82.26	
311-451-008	82.26	
311-451-009	82.26	
311-451-010	82.26	
311-451-011	82.26	
311-451-012	82.26	
311-451-013	82.26	
311-451-014	82.26	
311-451-015	82.26	
311-451-016	82.26	
311-451-017	82.26	
311-451-018	82.26	
311-451-019	82.26	
311-451-020	82.26	
311-451-021	82.26	
311-451-022	82.26	
311-451-023	82.26	
311-451-024	82.26	

**CITY OF PERRIS
FLOOD CONTROL MAINTENANCE DISTRICT NO. 1
PRELIMINARY ASSESSMENT ROLL
FISCAL YEAR 2026/27**

**THIS ASSESSMENT ROLL IS APPLICABLE FOR THE ENSUING 12-MONTH PERIOD,
BEING THE FISCAL YEAR COMMENCING JULY 1, 2026 TO JUNE 30, 2027**

**THE ASSESSMENTS ARE THOSE AS CONFIRMED IN COLUMN I, UNLESS A DIFFERENT
FIGURE APPEARS IN COLUMN II, AS MODIFIED**

ASSESSOR'S PARCEL NUMBER	I AMOUNT OF ASSESSMENT	II ASSESSMENT AS MODIFIED
311-451-025	82.26	
311-451-026	82.26	
311-451-027	82.26	
311-451-028	82.26	
311-451-029	82.26	
311-451-030	82.26	
311-451-031	82.26	
311-451-032	82.26	
311-451-033	82.26	
311-451-034	82.26	
311-451-035	82.26	
311-451-036	82.26	
311-451-037	82.26	
311-451-038	82.26	
311-451-039	82.26	
311-451-040	82.26	
311-451-041	82.26	
311-451-042	82.26	
311-451-043	82.26	
311-451-044	82.26	
311-451-045	82.26	
311-451-046	82.26	
311-451-047	82.26	
311-451-048	82.26	
311-451-049	82.26	
311-451-050	82.26	
311-451-051	82.26	
311-451-052	82.26	
311-451-053	82.26	
311-451-054	82.26	
311-451-055	82.26	
311-451-056	82.26	
311-451-057	82.26	
311-451-058	82.26	
311-451-059	82.26	
311-451-060	82.26	
311-451-061	82.26	
311-451-062	82.26	
311-451-063	82.26	
311-451-064	82.26	
311-451-065	82.26	
311-451-066	82.26	

**CITY OF PERRIS
FLOOD CONTROL MAINTENANCE DISTRICT NO. 1
PRELIMINARY ASSESSMENT ROLL
FISCAL YEAR 2026/27**

**THIS ASSESSMENT ROLL IS APPLICABLE FOR THE ENSUING 12-MONTH PERIOD,
BEING THE FISCAL YEAR COMMENCING JULY 1, 2026 TO JUNE 30, 2027**

**THE ASSESSMENTS ARE THOSE AS CONFIRMED IN COLUMN I, UNLESS A DIFFERENT
FIGURE APPEARS IN COLUMN II, AS MODIFIED**

ASSESSOR'S PARCEL NUMBER	I AMOUNT OF ASSESSMENT	II ASSESSMENT AS MODIFIED
311-451-067	82.26	
311-451-068	82.26	
311-451-069	82.26	
311-451-070	82.26	
311-451-071	82.26	
311-451-072	82.26	
311-451-073	82.26	
311-451-074	82.26	
311-451-075	82.26	
311-451-076	82.26	
311-451-077	82.26	
311-451-078	82.26	
311-451-079	82.26	
311-451-080	82.26	
311-451-081	82.26	
311-451-082	82.26	
311-451-083	82.26	
311-451-084	82.26	
311-451-085	82.26	
311-451-086	82.26	
311-451-087	82.26	
311-451-088	82.26	
311-451-089	82.26	
311-451-090	82.26	
311-460-001	455.16	
311-460-002	455.16	
311-460-003	455.16	
311-460-004	455.16	
311-460-005	455.16	
311-460-006	455.16	
311-460-007	455.16	
311-460-008	455.16	
311-460-009	455.16	
311-460-010	455.16	
311-460-011	455.16	
311-460-012	455.16	
311-460-013	455.16	
311-460-014	455.16	
311-460-015	455.16	
311-460-016	455.16	
311-460-017	455.16	
311-460-018	455.16	

**CITY OF PERRIS
FLOOD CONTROL MAINTENANCE DISTRICT NO. 1
PRELIMINARY ASSESSMENT ROLL
FISCAL YEAR 2026/27**

**THIS ASSESSMENT ROLL IS APPLICABLE FOR THE ENSUING 12-MONTH PERIOD,
BEING THE FISCAL YEAR COMMENCING JULY 1, 2026 TO JUNE 30, 2027**

**THE ASSESSMENTS ARE THOSE AS CONFIRMED IN COLUMN I, UNLESS A DIFFERENT
FIGURE APPEARS IN COLUMN II, AS MODIFIED**

ASSESSOR'S PARCEL NUMBER	I AMOUNT OF ASSESSMENT	II ASSESSMENT AS MODIFIED
311-460-019	455.16	
311-460-020	455.16	
311-460-021	455.16	
311-460-022	455.16	
311-460-023	455.16	
311-460-024	455.16	
311-461-001	455.16	
311-461-002	455.16	
311-461-003	455.16	
311-461-004	455.16	
311-461-005	455.16	
311-461-006	455.16	
311-461-007	455.16	
311-461-008	455.16	
311-461-009	455.16	
311-461-010	455.16	
311-461-011	455.16	
311-461-012	455.16	
311-461-013	455.16	
311-461-014	455.16	
311-461-015	455.16	
311-461-016	455.16	
311-461-017	455.16	
311-461-018	455.16	
311-461-019	455.16	
311-461-020	455.16	
311-461-021	455.16	
311-461-022	455.16	
311-462-001	455.16	
311-462-002	455.16	
311-462-003	455.16	
311-462-004	455.16	
311-462-005	455.16	
311-462-006	455.16	
311-462-007	455.16	
311-462-008	455.16	
311-462-009	455.16	
311-462-010	455.16	
311-462-011	455.16	
311-462-012	455.16	
311-462-013	455.16	
311-462-014	455.16	

**CITY OF PERRIS
FLOOD CONTROL MAINTENANCE DISTRICT NO. 1
PRELIMINARY ASSESSMENT ROLL
FISCAL YEAR 2026/27**

**THIS ASSESSMENT ROLL IS APPLICABLE FOR THE ENSUING 12-MONTH PERIOD,
BEING THE FISCAL YEAR COMMENCING JULY 1, 2026 TO JUNE 30, 2027**

**THE ASSESSMENTS ARE THOSE AS CONFIRMED IN COLUMN I, UNLESS A DIFFERENT
FIGURE APPEARS IN COLUMN II, AS MODIFIED**

ASSESSOR'S PARCEL NUMBER	I AMOUNT OF ASSESSMENT	II ASSESSMENT AS MODIFIED
311-462-015	455.16	
311-462-016	455.16	
311-462-017	455.16	
311-462-018	455.16	
311-462-019	455.16	
311-462-020	455.16	
311-462-021	455.16	
311-470-001	466.74	
311-470-002	466.74	
311-470-003	466.74	
311-470-004	466.74	
311-470-005	466.74	
311-470-006	466.74	
311-470-007	466.74	
311-470-008	466.74	
311-470-009	466.74	
311-470-010	466.74	
311-470-011	466.74	
311-470-012	466.74	
311-470-013	466.74	
311-470-014	466.74	
311-470-015	466.74	
311-470-016	466.74	
311-470-017	466.74	
311-470-018	466.74	
311-470-019	466.74	
311-470-020	466.74	
311-470-021	466.74	
311-470-022	466.74	
311-470-023	466.74	
311-470-024	466.74	
311-470-025	466.74	
311-470-026	466.74	
311-470-027	466.74	
311-470-028	466.74	
311-471-001	466.74	
311-471-002	466.74	
311-471-003	466.74	
311-471-004	466.74	
311-471-005	466.74	
311-471-006	466.74	
311-471-007	466.74	

**CITY OF PERRIS
FLOOD CONTROL MAINTENANCE DISTRICT NO. 1
PRELIMINARY ASSESSMENT ROLL
FISCAL YEAR 2026/27**

**THIS ASSESSMENT ROLL IS APPLICABLE FOR THE ENSUING 12-MONTH PERIOD,
BEING THE FISCAL YEAR COMMENCING JULY 1, 2026 TO JUNE 30, 2027**

**THE ASSESSMENTS ARE THOSE AS CONFIRMED IN COLUMN I, UNLESS A DIFFERENT
FIGURE APPEARS IN COLUMN II, AS MODIFIED**

ASSESSOR'S PARCEL NUMBER	I AMOUNT OF ASSESSMENT	II ASSESSMENT AS MODIFIED
311-471-008	466.74	
311-471-009	466.74	
311-471-010	466.74	
311-471-011	466.74	
311-471-012	466.74	
311-472-001	466.74	
311-472-002	466.74	
311-472-003	466.74	
311-472-004	466.74	
311-472-005	466.74	
311-472-006	466.74	
311-472-007	466.74	
311-472-008	466.74	
311-472-009	466.74	
311-472-010	466.74	
311-472-011	466.74	
311-472-012	466.74	
311-472-013	466.74	
311-472-014	466.74	
311-472-015	466.74	
311-472-016	466.74	
311-472-017	466.74	
311-472-018	466.74	
311-472-019	466.74	
311-472-020	466.74	
311-472-021	466.74	
311-480-001	294.28	
311-480-002	294.28	
311-480-003	294.28	
311-480-004	294.28	
311-480-005	294.28	
311-480-006	294.28	
311-480-007	294.28	
311-480-008	294.28	
311-480-009	294.28	
311-480-010	294.28	
311-480-011	294.28	
311-481-001	294.28	
311-481-002	294.28	
311-481-003	294.28	
311-481-004	294.28	
311-481-005	294.28	

**CITY OF PERRIS
FLOOD CONTROL MAINTENANCE DISTRICT NO. 1
PRELIMINARY ASSESSMENT ROLL
FISCAL YEAR 2026/27**

**THIS ASSESSMENT ROLL IS APPLICABLE FOR THE ENSUING 12-MONTH PERIOD,
BEING THE FISCAL YEAR COMMENCING JULY 1, 2026 TO JUNE 30, 2027**

**THE ASSESSMENTS ARE THOSE AS CONFIRMED IN COLUMN I, UNLESS A DIFFERENT
FIGURE APPEARS IN COLUMN II, AS MODIFIED**

ASSESSOR'S PARCEL NUMBER	I AMOUNT OF ASSESSMENT	II ASSESSMENT AS MODIFIED
311-481-006	294.28	
311-481-007	294.28	
311-481-008	294.28	
311-481-009	294.28	
311-481-010	294.28	
311-481-011	294.28	
311-481-012	294.28	
311-481-013	294.28	
311-481-014	294.28	
311-481-015	294.28	
311-481-016	294.28	
311-481-017	294.28	
311-481-018	294.28	
311-481-019	294.28	
311-481-020	294.28	
311-481-021	294.28	
311-481-022	294.28	
311-481-023	294.28	
311-481-024	294.28	
311-481-025	294.28	
311-481-026	294.28	
311-482-001	294.28	
311-482-002	294.28	
311-482-003	294.28	
311-482-004	294.28	
311-482-005	294.28	
311-482-006	294.28	
311-482-007	294.28	
311-482-008	294.28	
311-482-009	294.28	
311-482-010	294.28	
311-482-011	294.28	
311-482-012	294.28	
311-482-013	294.28	
311-482-014	294.28	
311-482-015	294.28	
311-482-016	294.28	
311-482-017	294.28	
311-482-018	294.28	
311-482-019	294.28	
311-482-020	294.28	
311-482-021	294.28	

**CITY OF PERRIS
FLOOD CONTROL MAINTENANCE DISTRICT NO. 1
PRELIMINARY ASSESSMENT ROLL
FISCAL YEAR 2026/27**

**THIS ASSESSMENT ROLL IS APPLICABLE FOR THE ENSUING 12-MONTH PERIOD,
BEING THE FISCAL YEAR COMMENCING JULY 1, 2026 TO JUNE 30, 2027**

**THE ASSESSMENTS ARE THOSE AS CONFIRMED IN COLUMN I, UNLESS A DIFFERENT
FIGURE APPEARS IN COLUMN II, AS MODIFIED**

ASSESSOR'S PARCEL NUMBER	I AMOUNT OF ASSESSMENT	II ASSESSMENT AS MODIFIED
311-482-022	294.28	
311-483-001	294.28	
311-483-002	294.28	
311-483-003	294.28	
311-483-004	294.28	
311-483-005	294.28	
311-483-006	294.28	
311-483-007	294.28	
311-483-008	294.28	
311-483-009	294.28	
311-483-010	294.28	
311-483-011	294.28	
311-483-012	294.28	
311-483-013	294.28	
311-483-014	294.28	
311-483-015	294.28	
311-483-016	294.28	
311-483-017	294.28	
311-483-018	294.28	
311-483-019	294.28	
311-483-020	294.28	
311-483-021	294.28	
311-483-022	294.28	
311-490-001	0.00	
311-490-002	0.00	
311-490-003	0.00	
311-490-004	0.00	
311-490-005	0.00	
311-490-006	0.00	
311-490-007	0.00	
311-490-008	0.00	
311-490-009	0.00	
311-490-010	0.00	
311-490-011	0.00	
311-490-012	0.00	
311-490-013	0.00	
311-490-014	0.00	
311-490-015	0.00	
311-490-016	0.00	
311-490-017	0.00	
311-490-018	0.00	
311-490-019	0.00	

**CITY OF PERRIS
 FLOOD CONTROL MAINTENANCE DISTRICT NO. 1
 PRELIMINARY ASSESSMENT ROLL
 FISCAL YEAR 2026/27**

**THIS ASSESSMENT ROLL IS APPLICABLE FOR THE ENSUING 12-MONTH PERIOD,
 BEING THE FISCAL YEAR COMMENCING JULY 1, 2026 TO JUNE 30, 2027**

**THE ASSESSMENTS ARE THOSE AS CONFIRMED IN COLUMN I, UNLESS A DIFFERENT
 FIGURE APPEARS IN COLUMN II, AS MODIFIED**

ASSESSOR'S PARCEL NUMBER	I AMOUNT OF ASSESSMENT	II ASSESSMENT AS MODIFIED
311-490-020	0.00	
311-490-021	0.00	
311-490-022	0.00	
311-490-023	0.00	
311-490-024	0.00	
311-490-025	0.00	
311-490-026	0.00	
311-490-027	0.00	
311-490-028	0.00	
311-490-029	0.00	
311-490-030	0.00	
311-490-031	0.00	
311-490-032	0.00	
311-490-033	0.00	
311-491-001	0.00	
311-491-002	0.00	
311-491-003	0.00	
311-491-004	0.00	
311-491-005	0.00	
311-491-006	0.00	
311-491-007	0.00	
311-491-008	0.00	
311-491-009	0.00	
311-491-010	0.00	
311-491-011	0.00	
311-491-012	0.00	
311-491-013	0.00	
311-491-014	0.00	
311-491-015	0.00	
311-491-016	0.00	
311-491-017	0.00	
311-491-018	0.00	
311-491-019	0.00	
311-491-020	0.00	
311-491-021	0.00	
311-491-022	0.00	
311-500-001	0.00	
311-500-002	0.00	
311-500-003	0.00	
311-500-004	0.00	
311-500-005	0.00	
311-500-006	0.00	

**CITY OF PERRIS
 FLOOD CONTROL MAINTENANCE DISTRICT NO. 1
 PRELIMINARY ASSESSMENT ROLL
 FISCAL YEAR 2026/27**

**THIS ASSESSMENT ROLL IS APPLICABLE FOR THE ENSUING 12-MONTH PERIOD,
 BEING THE FISCAL YEAR COMMENCING JULY 1, 2026 TO JUNE 30, 2027**

**THE ASSESSMENTS ARE THOSE AS CONFIRMED IN COLUMN I, UNLESS A DIFFERENT
 FIGURE APPEARS IN COLUMN II, AS MODIFIED**

ASSESSOR'S PARCEL NUMBER	I AMOUNT OF ASSESSMENT	II ASSESSMENT AS MODIFIED
311-500-007	0.00	
311-501-001	0.00	
311-501-002	0.00	
311-501-003	0.00	
311-501-004	0.00	
311-501-005	0.00	
311-501-006	0.00	
311-501-007	0.00	
311-501-008	0.00	
311-501-009	0.00	
311-501-010	0.00	
311-501-011	0.00	
311-501-012	0.00	
311-501-013	0.00	
311-501-014	0.00	
311-501-015	0.00	
311-501-016	0.00	
311-501-017	0.00	
311-501-018	0.00	
311-501-019	0.00	
311-501-020	0.00	
311-501-021	0.00	
311-501-022	0.00	
311-502-001	0.00	
311-502-002	0.00	
311-502-003	0.00	
311-502-004	0.00	
311-502-005	0.00	
311-502-006	0.00	
311-502-007	0.00	
311-502-008	0.00	
311-502-009	0.00	
311-502-010	0.00	
311-502-011	0.00	
311-502-012	0.00	
311-502-013	0.00	
311-502-014	0.00	
311-502-015	0.00	
311-502-016	0.00	
311-502-017	0.00	
311-502-018	0.00	
311-502-019	0.00	

**CITY OF PERRIS
FLOOD CONTROL MAINTENANCE DISTRICT NO. 1
PRELIMINARY ASSESSMENT ROLL
FISCAL YEAR 2026/27**

**THIS ASSESSMENT ROLL IS APPLICABLE FOR THE ENSUING 12-MONTH PERIOD,
BEING THE FISCAL YEAR COMMENCING JULY 1, 2026 TO JUNE 30, 2027**

**THE ASSESSMENTS ARE THOSE AS CONFIRMED IN COLUMN I, UNLESS A DIFFERENT
FIGURE APPEARS IN COLUMN II, AS MODIFIED**

ASSESSOR'S PARCEL NUMBER	I AMOUNT OF ASSESSMENT	II ASSESSMENT AS MODIFIED
311-502-020	0.00	
311-502-021	0.00	
311-502-022	0.00	
311-502-023	0.00	
311-502-024	0.00	
311-502-025	0.00	
311-502-026	0.00	
311-502-027	0.00	
311-502-028	0.00	
311-502-029	0.00	
311-502-030	0.00	
311-502-031	0.00	
313-081-018	167.06	
313-081-019	194.90	
313-081-020	236.68	
313-081-021	1,253.02	
313-081-022	0.00	
313-230-036	727.64	
313-230-037	727.64	
313-230-038	727.64	
313-230-039	727.64	
313-230-040	727.64	
313-230-041	727.64	
313-230-042	727.64	
313-230-043	727.64	
313-230-044	727.64	
313-230-045	727.64	
313-230-046	727.64	
313-230-047	727.64	
313-230-048	727.64	
313-230-049	727.64	
313-230-050	727.64	
313-230-051	727.64	
313-230-052	727.64	
313-230-053	727.64	
313-230-054	727.64	
313-230-055	0.00	
313-230-056	0.00	
313-261-020	3,559.58	
313-273-009	2,612.24	
313-310-001	366.32	
313-310-002	366.32	

**CITY OF PERRIS
FLOOD CONTROL MAINTENANCE DISTRICT NO. 1
PRELIMINARY ASSESSMENT ROLL
FISCAL YEAR 2026/27**

**THIS ASSESSMENT ROLL IS APPLICABLE FOR THE ENSUING 12-MONTH PERIOD,
BEING THE FISCAL YEAR COMMENCING JULY 1, 2026 TO JUNE 30, 2027**

**THE ASSESSMENTS ARE THOSE AS CONFIRMED IN COLUMN I, UNLESS A DIFFERENT
FIGURE APPEARS IN COLUMN II, AS MODIFIED**

ASSESSOR'S PARCEL NUMBER	I AMOUNT OF ASSESSMENT	II ASSESSMENT AS MODIFIED
313-310-003	366.32	
313-310-004	366.32	
313-310-005	366.32	
313-310-006	366.32	
313-310-007	366.32	
313-310-008	366.32	
313-310-009	366.32	
313-310-010	366.32	
313-310-011	366.32	
313-310-012	366.32	
313-310-013	366.32	
313-310-014	366.32	
313-310-015	366.32	
313-311-001	366.32	
313-311-002	366.32	
313-311-003	366.32	
313-311-004	366.32	
313-311-005	366.32	
313-311-006	366.32	
313-311-007	366.32	
313-311-008	366.32	
313-311-009	366.32	
313-311-010	366.32	
313-311-011	366.32	
313-311-012	366.32	
313-311-013	366.32	
313-311-014	366.32	
313-311-015	366.32	
313-311-016	366.32	
313-311-017	366.32	
313-311-018	366.32	
313-311-019	366.32	
313-311-020	366.32	
313-311-021	366.32	
313-311-022	366.32	
313-311-023	366.32	
313-311-024	366.32	
313-311-025	366.32	
313-311-026	366.32	
313-311-027	366.32	
313-311-028	366.32	
313-311-029	366.32	

**CITY OF PERRIS
FLOOD CONTROL MAINTENANCE DISTRICT NO. 1
PRELIMINARY ASSESSMENT ROLL
FISCAL YEAR 2026/27**

**THIS ASSESSMENT ROLL IS APPLICABLE FOR THE ENSUING 12-MONTH PERIOD,
BEING THE FISCAL YEAR COMMENCING JULY 1, 2026 TO JUNE 30, 2027**

**THE ASSESSMENTS ARE THOSE AS CONFIRMED IN COLUMN I, UNLESS A DIFFERENT
FIGURE APPEARS IN COLUMN II, AS MODIFIED**

ASSESSOR'S PARCEL NUMBER	I AMOUNT OF ASSESSMENT	II ASSESSMENT AS MODIFIED
313-311-030	366.32	
313-311-031	366.32	
313-311-032	366.32	
313-311-033	366.32	
313-311-034	366.32	
313-311-035	366.32	
313-311-036	366.32	
313-311-037	366.32	
313-311-038	366.32	
313-311-039	366.32	
313-311-040	366.32	
313-311-041	366.32	
313-311-042	366.32	
313-311-043	366.32	
313-311-044	366.32	
313-311-045	366.32	
313-311-046	366.32	
313-311-047	366.32	
313-311-048	366.32	
313-311-049	366.32	
313-311-050	366.32	
313-311-051	366.32	
313-312-001	366.32	
313-312-002	366.32	
313-312-003	366.32	
313-312-004	366.32	
313-312-005	366.32	
313-312-006	366.32	
313-312-007	366.32	
313-312-008	366.32	
313-312-009	366.32	
313-312-010	366.32	
313-312-011	366.32	
313-312-012	366.32	
313-312-013	366.32	
313-312-014	366.32	
313-312-015	366.32	
313-312-016	366.32	
313-312-017	366.32	
313-312-018	366.32	
313-312-019	366.32	
313-312-020	366.32	

**CITY OF PERRIS
FLOOD CONTROL MAINTENANCE DISTRICT NO. 1
PRELIMINARY ASSESSMENT ROLL
FISCAL YEAR 2026/27**

**THIS ASSESSMENT ROLL IS APPLICABLE FOR THE ENSUING 12-MONTH PERIOD,
BEING THE FISCAL YEAR COMMENCING JULY 1, 2026 TO JUNE 30, 2027**

**THE ASSESSMENTS ARE THOSE AS CONFIRMED IN COLUMN I, UNLESS A DIFFERENT
FIGURE APPEARS IN COLUMN II, AS MODIFIED**

ASSESSOR'S PARCEL NUMBER	I AMOUNT OF ASSESSMENT	II ASSESSMENT AS MODIFIED
313-312-021	366.32	
313-312-022	366.32	
313-312-023	366.32	
313-312-024	366.32	
313-312-025	366.32	
313-312-026	366.32	
313-312-027	366.32	
313-312-028	366.32	
313-312-029	366.32	
313-312-030	0.00	
314-100-086	666.94	
314-110-077	9,359.34	
314-153-073	1,147.52	
314-160-001	1,025.40	
314-160-032	6,321.82	
314-170-019	1,526.88	
314-170-021	233.00	
314-170-022	454.70	
314-170-023	3.76	
314-170-024	696.28	
314-180-022	1,013.68	
314-180-030	4,306.14	
314-320-001	7,701.54	
317-120-022	480.92	
317-120-023	553.06	
317-120-024	456.88	
317-120-025	589.12	
317-120-026	637.22	
317-120-027	450.86	
317-120-028	1,009.94	
317-120-031	25,374.96	
317-230-034	0.00	
317-230-050	0.00	
320-020-011	1,325.10	
320-021-015	262.86	
320-021-016	262.86	
320-021-017	262.86	
320-021-018	262.86	
320-021-019	262.86	
320-021-020	262.86	
320-021-021	262.86	
320-021-022	262.86	

**CITY OF PERRIS
FLOOD CONTROL MAINTENANCE DISTRICT NO. 1
PRELIMINARY ASSESSMENT ROLL
FISCAL YEAR 2026/27**

**THIS ASSESSMENT ROLL IS APPLICABLE FOR THE ENSUING 12-MONTH PERIOD,
BEING THE FISCAL YEAR COMMENCING JULY 1, 2026 TO JUNE 30, 2027**

**THE ASSESSMENTS ARE THOSE AS CONFIRMED IN COLUMN I, UNLESS A DIFFERENT
FIGURE APPEARS IN COLUMN II, AS MODIFIED**

ASSESSOR'S PARCEL NUMBER	I AMOUNT OF ASSESSMENT	II ASSESSMENT AS MODIFIED
320-021-023	262.86	
320-021-024	262.86	
320-021-025	262.86	
320-021-026	262.86	
320-021-027	262.86	
320-021-028	262.86	
320-021-029	262.86	
320-030-001	83.34	
320-030-002	83.34	
320-030-003	83.34	
320-030-004	83.34	
320-031-001	0.00	
320-031-002	0.00	
320-031-003	0.00	
320-031-004	0.00	
320-031-005	0.00	
320-031-006	0.00	
320-031-007	0.00	
320-031-008	0.00	
320-031-009	0.00	
320-031-010	0.00	
320-031-011	0.00	
320-031-012	0.00	
320-031-013	0.00	
320-031-014	83.34	
320-031-015	83.34	
320-031-016	83.34	
320-031-017	83.34	
320-031-018	83.34	
320-031-019	83.34	
320-031-020	83.34	
320-031-021	83.34	
320-031-022	83.34	
320-031-023	83.34	
320-031-024	83.34	
320-031-025	83.34	
320-031-026	83.34	
320-031-027	83.34	
320-031-028	83.34	
320-031-029	83.34	
320-031-030	83.34	
320-031-031	83.34	

**CITY OF PERRIS
FLOOD CONTROL MAINTENANCE DISTRICT NO. 1
PRELIMINARY ASSESSMENT ROLL
FISCAL YEAR 2026/27**

**THIS ASSESSMENT ROLL IS APPLICABLE FOR THE ENSUING 12-MONTH PERIOD,
BEING THE FISCAL YEAR COMMENCING JULY 1, 2026 TO JUNE 30, 2027**

**THE ASSESSMENTS ARE THOSE AS CONFIRMED IN COLUMN I, UNLESS A DIFFERENT
FIGURE APPEARS IN COLUMN II, AS MODIFIED**

ASSESSOR'S PARCEL NUMBER	I AMOUNT OF ASSESSMENT	II ASSESSMENT AS MODIFIED
320-031-032	83.34	
320-031-033	83.34	
320-031-034	83.34	
320-031-035	83.34	
320-031-036	83.34	
320-031-037	83.34	
320-032-001	0.00	
320-032-002	0.00	
320-032-003	0.00	
320-032-004	0.00	
320-032-005	0.00	
320-032-006	0.00	
320-032-007	0.00	
320-032-008	0.00	
320-032-009	0.00	
320-032-010	0.00	
320-032-011	0.00	
320-032-012	0.00	
320-060-001	59.96	
320-060-002	59.96	
320-060-003	59.96	
320-060-004	59.96	
320-060-005	59.96	
320-060-006	59.96	
320-060-007	59.96	
320-060-008	59.96	
320-060-009	59.96	
320-060-010	59.96	
320-060-011	59.96	
320-060-012	59.96	
320-060-013	59.96	
320-060-014	59.96	
320-060-015	59.96	
320-060-016	59.96	
320-061-001	59.96	
320-061-002	59.96	
320-061-003	59.96	
320-061-004	59.96	
320-061-005	59.96	
320-061-006	59.96	
320-061-007	59.96	
320-061-008	59.96	

**CITY OF PERRIS
 FLOOD CONTROL MAINTENANCE DISTRICT NO. 1
 PRELIMINARY ASSESSMENT ROLL
 FISCAL YEAR 2026/27**

**THIS ASSESSMENT ROLL IS APPLICABLE FOR THE ENSUING 12-MONTH PERIOD,
 BEING THE FISCAL YEAR COMMENCING JULY 1, 2026 TO JUNE 30, 2027**

**THE ASSESSMENTS ARE THOSE AS CONFIRMED IN COLUMN I, UNLESS A DIFFERENT
 FIGURE APPEARS IN COLUMN II, AS MODIFIED**

ASSESSOR'S PARCEL NUMBER	I AMOUNT OF ASSESSMENT	II ASSESSMENT AS MODIFIED
320-061-009	59.96	
320-061-010	59.96	
320-061-011	59.96	
320-061-012	59.96	
320-061-013	59.96	
320-061-014	59.96	
320-061-015	59.96	
320-061-016	59.96	
320-061-017	59.96	
320-061-018	59.96	
320-061-019	59.96	
320-061-020	59.96	
320-061-021	59.96	
320-061-022	59.96	
320-061-023	59.96	
320-061-024	59.96	
320-061-025	59.96	
320-061-026	59.96	
320-061-027	59.96	
320-061-028	59.96	
320-061-029	59.96	
320-061-030	59.96	
320-061-031	59.96	
320-061-032	59.96	
320-061-033	59.96	
320-061-034	59.96	
320-061-035	59.96	
320-061-036	59.96	
320-061-037	59.96	
320-061-038	59.96	
320-061-039	59.96	
320-061-040	59.96	
320-061-041	59.96	
320-061-042	59.96	
320-061-043	59.96	
320-061-044	59.96	
320-061-045	59.96	
320-061-046	59.96	
320-062-001	59.96	
320-062-002	59.96	
320-062-003	59.96	
320-062-004	59.96	

**CITY OF PERRIS
FLOOD CONTROL MAINTENANCE DISTRICT NO. 1
PRELIMINARY ASSESSMENT ROLL
FISCAL YEAR 2026/27**

**THIS ASSESSMENT ROLL IS APPLICABLE FOR THE ENSUING 12-MONTH PERIOD,
BEING THE FISCAL YEAR COMMENCING JULY 1, 2026 TO JUNE 30, 2027**

**THE ASSESSMENTS ARE THOSE AS CONFIRMED IN COLUMN I, UNLESS A DIFFERENT
FIGURE APPEARS IN COLUMN II, AS MODIFIED**

ASSESSOR'S PARCEL NUMBER	I AMOUNT OF ASSESSMENT	II ASSESSMENT AS MODIFIED
320-062-005	59.96	
320-062-006	59.96	
320-062-007	59.96	
320-062-008	59.96	
320-062-009	59.96	
320-062-010	59.96	
320-062-011	59.96	
320-062-012	59.96	
320-062-013	59.96	
320-062-014	59.96	
320-062-015	59.96	
320-062-016	59.96	
320-063-001	59.96	
320-063-002	59.96	
320-063-003	59.96	
320-063-004	59.96	
320-063-005	59.96	
320-063-006	59.96	
320-063-007	59.96	
320-063-008	59.96	
320-063-009	59.96	
320-063-010	59.96	
320-063-011	59.96	
320-063-012	59.96	
320-063-013	59.96	
320-063-014	59.96	
320-070-001	83.34	
320-070-002	83.34	
320-070-003	83.34	
320-070-004	83.34	
320-070-005	83.34	
320-070-006	83.34	
320-070-007	83.34	
320-070-008	83.34	
320-070-009	83.34	
320-070-010	83.34	
320-070-011	83.34	
320-070-012	83.34	
320-071-001	0.00	
320-071-002	0.00	
320-071-003	0.00	
320-071-004	0.00	

**CITY OF PERRIS
 FLOOD CONTROL MAINTENANCE DISTRICT NO. 1
 PRELIMINARY ASSESSMENT ROLL
 FISCAL YEAR 2026/27**

**THIS ASSESSMENT ROLL IS APPLICABLE FOR THE ENSUING 12-MONTH PERIOD,
 BEING THE FISCAL YEAR COMMENCING JULY 1, 2026 TO JUNE 30, 2027**

**THE ASSESSMENTS ARE THOSE AS CONFIRMED IN COLUMN I, UNLESS A DIFFERENT
 FIGURE APPEARS IN COLUMN II, AS MODIFIED**

ASSESSOR'S PARCEL NUMBER	I AMOUNT OF ASSESSMENT	II ASSESSMENT AS MODIFIED
320-071-005	0.00	
320-071-006	0.00	
320-071-007	0.00	
320-071-008	0.00	
320-071-009	0.00	
320-071-010	0.00	
320-071-011	0.00	
320-071-012	0.00	
320-071-013	0.00	
320-071-014	0.00	
320-071-015	0.00	
320-071-016	0.00	
320-071-017	0.00	
320-071-018	0.00	
320-071-019	0.00	
320-071-020	0.00	
320-071-021	0.00	
320-071-022	0.00	
320-071-023	0.00	
320-071-024	0.00	
320-071-025	0.00	
320-071-026	0.00	
320-071-027	0.00	
320-071-028	0.00	
320-071-029	0.00	
320-071-030	0.00	
320-071-031	0.00	
320-071-032	0.00	
320-071-033	83.34	
320-071-034	83.34	
320-071-035	83.34	
320-071-036	83.34	
320-071-037	83.34	
320-071-038	83.34	
320-071-039	83.34	
320-071-040	83.34	
320-071-041	83.34	
320-071-042	83.34	
320-071-043	83.34	
320-071-044	83.34	
320-071-045	83.34	
320-071-046	83.34	

**CITY OF PERRIS
 FLOOD CONTROL MAINTENANCE DISTRICT NO. 1
 PRELIMINARY ASSESSMENT ROLL
 FISCAL YEAR 2026/27**

**THIS ASSESSMENT ROLL IS APPLICABLE FOR THE ENSUING 12-MONTH PERIOD,
 BEING THE FISCAL YEAR COMMENCING JULY 1, 2026 TO JUNE 30, 2027**

**THE ASSESSMENTS ARE THOSE AS CONFIRMED IN COLUMN I, UNLESS A DIFFERENT
 FIGURE APPEARS IN COLUMN II, AS MODIFIED**

ASSESSOR'S PARCEL NUMBER	I AMOUNT OF ASSESSMENT	II ASSESSMENT AS MODIFIED
320-071-047	83.34	
320-071-048	83.34	
320-071-049	83.34	
320-071-050	83.34	
320-072-001	0.00	
320-072-002	0.00	
320-072-003	0.00	
320-072-004	0.00	
320-072-005	0.00	
320-072-006	0.00	
320-072-007	0.00	
320-072-008	0.00	
320-072-009	0.00	
320-072-010	0.00	
320-072-011	0.00	
320-072-012	0.00	
320-072-013	0.00	
320-072-014	0.00	
320-072-015	0.00	
320-072-016	0.00	
320-072-017	0.00	
320-072-018	0.00	
320-073-001	0.00	
320-073-002	0.00	
320-073-003	0.00	
320-073-004	0.00	
320-073-005	0.00	
320-073-006	0.00	
320-073-007	0.00	
320-073-008	0.00	
320-073-009	0.00	
320-073-010	0.00	
320-073-011	0.00	
320-073-012	0.00	
320-073-013	0.00	
320-073-014	0.00	
320-073-015	0.00	
320-073-016	0.00	
320-073-017	0.00	
320-073-018	0.00	
320-073-019	0.00	
320-073-020	0.00	

**CITY OF PERRIS
FLOOD CONTROL MAINTENANCE DISTRICT NO. 1
PRELIMINARY ASSESSMENT ROLL
FISCAL YEAR 2026/27**

**THIS ASSESSMENT ROLL IS APPLICABLE FOR THE ENSUING 12-MONTH PERIOD,
BEING THE FISCAL YEAR COMMENCING JULY 1, 2026 TO JUNE 30, 2027**

**THE ASSESSMENTS ARE THOSE AS CONFIRMED IN COLUMN I, UNLESS A DIFFERENT
FIGURE APPEARS IN COLUMN II, AS MODIFIED**

ASSESSOR'S PARCEL NUMBER	I AMOUNT OF ASSESSMENT	II ASSESSMENT AS MODIFIED
320-073-021	0.00	
320-073-022	0.00	
320-073-023	0.00	
320-073-024	0.00	
320-073-025	0.00	
320-073-026	0.00	
320-073-027	0.00	
320-073-028	0.00	
320-073-029	0.00	
320-073-030	0.00	
320-073-031	0.00	
320-073-032	0.00	
320-073-033	0.00	
320-073-034	0.00	
320-073-035	0.00	
320-073-036	0.00	
320-320-002	211.54	
320-320-003	211.54	
320-320-007	640.20	
320-320-008	312.86	
320-320-009	327.34	
320-320-011	206.16	
320-330-001	131.82	
320-330-002	131.82	
320-330-003	131.82	
320-330-004	131.82	
320-330-005	131.82	
320-330-006	131.82	
320-330-007	131.82	
320-330-008	131.82	
320-330-009	131.82	
320-330-010	131.82	
320-330-011	131.82	
320-330-012	131.82	
320-330-013	131.82	
320-330-014	131.82	
320-330-015	131.82	
320-330-016	131.82	
320-330-017	131.82	
320-330-018	131.82	
320-330-019	131.82	
320-330-020	131.82	

**CITY OF PERRIS
FLOOD CONTROL MAINTENANCE DISTRICT NO. 1
PRELIMINARY ASSESSMENT ROLL
FISCAL YEAR 2026/27**

**THIS ASSESSMENT ROLL IS APPLICABLE FOR THE ENSUING 12-MONTH PERIOD,
BEING THE FISCAL YEAR COMMENCING JULY 1, 2026 TO JUNE 30, 2027**

**THE ASSESSMENTS ARE THOSE AS CONFIRMED IN COLUMN I, UNLESS A DIFFERENT
FIGURE APPEARS IN COLUMN II, AS MODIFIED**

ASSESSOR'S PARCEL NUMBER	I AMOUNT OF ASSESSMENT	II ASSESSMENT AS MODIFIED
320-330-021	131.82	
320-331-001	131.82	
320-331-002	131.82	
320-331-003	131.82	
320-331-004	131.82	
320-331-005	131.82	
320-331-006	131.82	
320-331-007	131.82	
320-331-008	131.82	
320-331-009	131.82	
320-331-010	131.82	
320-331-011	131.82	
320-331-012	131.82	
320-331-013	131.82	
320-331-014	131.82	
320-331-015	131.82	
320-331-016	131.82	
320-331-017	131.82	
320-331-018	131.82	
320-331-019	131.82	
320-331-020	131.82	
320-331-021	131.82	
320-331-022	131.82	
320-331-023	131.82	
320-331-024	131.82	
320-331-025	131.82	
320-331-026	131.82	
320-331-027	131.82	
320-331-028	131.82	
320-340-001	131.82	
320-340-002	131.82	
320-340-003	131.82	
320-340-004	131.82	
320-340-005	131.82	
320-340-006	131.82	
320-340-007	131.82	
320-340-008	131.82	
320-340-009	131.82	
320-340-010	131.82	
320-340-011	131.82	
320-340-012	131.82	
320-340-013	131.82	

**CITY OF PERRIS
FLOOD CONTROL MAINTENANCE DISTRICT NO. 1
PRELIMINARY ASSESSMENT ROLL
FISCAL YEAR 2026/27**

**THIS ASSESSMENT ROLL IS APPLICABLE FOR THE ENSUING 12-MONTH PERIOD,
BEING THE FISCAL YEAR COMMENCING JULY 1, 2026 TO JUNE 30, 2027**

**THE ASSESSMENTS ARE THOSE AS CONFIRMED IN COLUMN I, UNLESS A DIFFERENT
FIGURE APPEARS IN COLUMN II, AS MODIFIED**

ASSESSOR'S PARCEL NUMBER	I AMOUNT OF ASSESSMENT	II ASSESSMENT AS MODIFIED
320-340-014	131.82	
320-340-015	131.82	
320-340-016	131.82	
320-340-017	131.82	
320-340-018	131.82	
320-340-019	131.82	
320-340-020	131.82	
320-340-021	131.82	
320-340-022	131.82	
320-340-023	131.82	
320-340-024	131.82	
320-341-001	131.82	
320-341-002	131.82	
320-341-003	131.82	
320-341-004	131.82	
320-341-005	131.82	
320-341-006	131.82	
320-341-007	131.82	
320-341-008	131.82	
320-341-009	131.82	
320-341-010	131.82	
320-341-011	131.82	
320-341-012	131.82	
320-341-013	131.82	
320-341-014	131.82	
320-341-015	131.82	
320-341-016	131.82	
320-341-017	131.82	
320-341-018	131.82	
320-341-019	131.82	
320-341-020	131.82	
320-341-021	131.82	
320-341-022	131.82	
320-341-023	131.82	
320-341-024	131.82	
320-341-025	131.82	
320-341-026	131.82	
320-341-027	131.82	
320-341-028	131.82	
320-341-029	131.82	
320-341-030	131.82	
320-341-031	131.82	

**CITY OF PERRIS
 FLOOD CONTROL MAINTENANCE DISTRICT NO. 1
 PRELIMINARY ASSESSMENT ROLL
 FISCAL YEAR 2026/27**

**THIS ASSESSMENT ROLL IS APPLICABLE FOR THE ENSUING 12-MONTH PERIOD,
 BEING THE FISCAL YEAR COMMENCING JULY 1, 2026 TO JUNE 30, 2027**

**THE ASSESSMENTS ARE THOSE AS CONFIRMED IN COLUMN I, UNLESS A DIFFERENT
 FIGURE APPEARS IN COLUMN II, AS MODIFIED**

ASSESSOR'S PARCEL NUMBER	I	II
	AMOUNT OF ASSESSMENT	ASSESSMENT AS MODIFIED
320-341-032	131.82	
320-341-033	131.82	
320-341-034	131.82	
320-341-035	131.82	
320-341-036	131.82	
320-341-037	131.82	
320-341-038	131.82	
320-341-039	131.82	
320-341-040	131.82	
320-341-041	131.82	
320-341-042	131.82	
320-341-043	131.82	
320-341-044	131.82	
320-341-045	131.82	
320-341-046	131.82	
320-341-047	131.82	
320-341-048	131.82	
320-350-001	131.82	
320-350-002	131.82	
320-350-003	131.82	
320-350-004	131.82	
320-350-005	131.82	
320-350-006	131.82	
320-350-007	131.82	
320-350-008	131.82	
320-350-009	131.82	
320-350-010	131.82	
320-350-011	131.82	
320-350-012	131.82	
320-350-013	131.82	
320-350-014	131.82	
320-350-015	131.82	
320-350-016	131.82	
320-350-017	131.82	
320-350-018	131.82	
320-350-019	131.82	
320-350-020	131.82	
320-350-021	131.82	
320-350-022	131.82	
320-350-023	131.82	
320-350-024	131.82	
320-350-025	131.82	

**CITY OF PERRIS
FLOOD CONTROL MAINTENANCE DISTRICT NO. 1
PRELIMINARY ASSESSMENT ROLL
FISCAL YEAR 2026/27**

**THIS ASSESSMENT ROLL IS APPLICABLE FOR THE ENSUING 12-MONTH PERIOD,
BEING THE FISCAL YEAR COMMENCING JULY 1, 2026 TO JUNE 30, 2027**

**THE ASSESSMENTS ARE THOSE AS CONFIRMED IN COLUMN I, UNLESS A DIFFERENT
FIGURE APPEARS IN COLUMN II, AS MODIFIED**

ASSESSOR'S PARCEL NUMBER	I AMOUNT OF ASSESSMENT	II ASSESSMENT AS MODIFIED
320-350-026	131.82	
320-350-027	131.82	
320-350-028	131.82	
320-350-029	131.82	
320-350-030	131.82	
320-350-031	131.82	
320-350-032	131.82	
320-350-033	131.82	
320-350-034	131.82	
320-351-001	131.82	
320-351-002	131.82	
320-351-003	131.82	
320-351-004	131.82	
320-351-005	131.82	
320-351-006	131.82	
320-351-007	131.82	
320-351-008	131.82	
320-351-009	131.82	
320-351-010	131.82	
320-351-011	131.82	
320-351-012	131.82	
320-351-013	131.82	
320-351-014	131.82	
320-351-015	131.82	
320-351-016	131.82	
320-351-017	131.82	
320-351-018	131.82	
320-351-019	131.82	
320-351-020	131.82	
320-351-021	131.82	
320-351-022	131.82	
320-351-023	131.82	
320-351-024	131.82	
320-351-025	131.82	
320-351-026	131.82	
320-360-013	0.00	
320-360-022	0.00	
320-360-023	0.00	
320-360-024	0.00	
320-380-001	513.90	
320-380-002	513.90	
320-380-003	513.90	

**CITY OF PERRIS
 FLOOD CONTROL MAINTENANCE DISTRICT NO. 1
 PRELIMINARY ASSESSMENT ROLL
 FISCAL YEAR 2026/27**

**THIS ASSESSMENT ROLL IS APPLICABLE FOR THE ENSUING 12-MONTH PERIOD,
 BEING THE FISCAL YEAR COMMENCING JULY 1, 2026 TO JUNE 30, 2027**

**THE ASSESSMENTS ARE THOSE AS CONFIRMED IN COLUMN I, UNLESS A DIFFERENT
 FIGURE APPEARS IN COLUMN II, AS MODIFIED**

ASSESSOR'S PARCEL NUMBER	I AMOUNT OF ASSESSMENT	II ASSESSMENT AS MODIFIED
320-380-004	513.90	
320-380-005	513.90	
320-380-006	513.90	
320-380-007	513.90	
320-380-008	513.90	
320-380-009	513.90	
320-380-010	513.90	
320-380-011	513.90	
320-380-012	513.90	
320-380-013	513.90	
320-380-014	513.90	
320-380-015	513.90	
320-380-016	513.90	
320-380-017	513.90	
320-380-018	513.90	
320-380-019	513.90	
320-380-020	513.90	
320-380-021	513.90	
320-380-022	513.90	
320-380-023	513.90	
320-380-024	513.90	
320-380-025	513.90	
320-380-026	513.90	
320-381-001	513.90	
320-381-002	513.90	
320-381-003	513.90	
320-381-004	513.90	
320-381-005	513.90	
320-381-006	513.90	
320-381-007	513.90	
320-381-008	513.90	
320-381-009	513.90	
320-381-010	513.90	
320-381-011	513.90	
320-381-012	513.90	
320-381-013	513.90	
320-381-014	513.90	
320-381-015	513.90	
320-381-016	513.90	
320-381-017	513.90	
320-381-018	513.90	
320-381-019	513.90	

**CITY OF PERRIS
FLOOD CONTROL MAINTENANCE DISTRICT NO. 1
PRELIMINARY ASSESSMENT ROLL
FISCAL YEAR 2026/27**

**THIS ASSESSMENT ROLL IS APPLICABLE FOR THE ENSUING 12-MONTH PERIOD,
BEING THE FISCAL YEAR COMMENCING JULY 1, 2026 TO JUNE 30, 2027**

**THE ASSESSMENTS ARE THOSE AS CONFIRMED IN COLUMN I, UNLESS A DIFFERENT
FIGURE APPEARS IN COLUMN II, AS MODIFIED**

ASSESSOR'S PARCEL NUMBER	I AMOUNT OF ASSESSMENT	II ASSESSMENT AS MODIFIED
320-381-020	513.90	
320-381-021	513.90	
320-381-022	513.90	
320-381-023	513.90	
320-381-024	513.90	
320-381-025	513.90	
320-381-026	513.90	
320-381-027	513.90	
320-381-028	513.90	
320-381-029	513.90	
320-381-030	513.90	
320-382-001	513.90	
320-382-002	513.90	
320-382-003	513.90	
320-382-004	513.90	
320-382-005	513.90	
320-382-006	513.90	
320-382-007	513.90	
320-382-008	513.90	
320-382-009	513.90	
320-382-010	513.90	
320-382-011	513.90	
320-382-012	513.90	
320-382-013	513.90	
320-382-014	513.90	
320-382-015	513.90	
320-382-016	513.90	
320-382-017	513.90	
320-382-018	513.90	
320-382-019	513.90	
320-382-020	513.90	
320-382-021	513.90	
320-382-022	513.90	
320-382-023	513.90	
320-382-024	513.90	
320-382-025	513.90	
320-382-026	513.90	
320-382-027	513.90	
320-382-028	513.90	
320-382-029	513.90	
320-382-030	513.90	
320-382-031	513.90	

**CITY OF PERRIS
FLOOD CONTROL MAINTENANCE DISTRICT NO. 1
PRELIMINARY ASSESSMENT ROLL
FISCAL YEAR 2026/27**

**THIS ASSESSMENT ROLL IS APPLICABLE FOR THE ENSUING 12-MONTH PERIOD,
BEING THE FISCAL YEAR COMMENCING JULY 1, 2026 TO JUNE 30, 2027**

**THE ASSESSMENTS ARE THOSE AS CONFIRMED IN COLUMN I, UNLESS A DIFFERENT
FIGURE APPEARS IN COLUMN II, AS MODIFIED**

ASSESSOR'S PARCEL NUMBER	I AMOUNT OF ASSESSMENT	II ASSESSMENT AS MODIFIED
320-382-032	513.90	
320-382-033	513.90	
320-382-034	513.90	
320-382-035	513.90	
320-382-036	513.90	
320-382-037	513.90	
320-382-038	513.90	
320-382-039	513.90	
320-390-001	346.36	
320-390-002	346.36	
320-390-003	346.36	
320-390-004	346.36	
320-390-005	346.36	
320-390-006	346.36	
320-390-007	346.36	
320-390-008	346.36	
320-390-009	346.36	
320-390-010	346.36	
320-390-011	346.36	
320-390-012	346.36	
320-390-013	346.36	
320-390-014	346.36	
320-390-015	346.36	
320-390-016	346.36	
320-390-017	346.36	
320-391-001	346.36	
320-391-002	346.36	
320-391-003	346.36	
320-391-004	346.36	
320-391-005	346.36	
320-391-006	346.36	
320-391-007	346.36	
320-391-008	346.36	
320-391-009	346.36	
320-391-010	346.36	
320-391-011	346.36	
320-391-012	346.36	
320-391-013	346.36	
320-391-014	346.36	
320-391-015	346.36	
320-391-016	346.36	
320-391-017	346.36	

**CITY OF PERRIS
FLOOD CONTROL MAINTENANCE DISTRICT NO. 1
PRELIMINARY ASSESSMENT ROLL
FISCAL YEAR 2026/27**

**THIS ASSESSMENT ROLL IS APPLICABLE FOR THE ENSUING 12-MONTH PERIOD,
BEING THE FISCAL YEAR COMMENCING JULY 1, 2026 TO JUNE 30, 2027**

**THE ASSESSMENTS ARE THOSE AS CONFIRMED IN COLUMN I, UNLESS A DIFFERENT
FIGURE APPEARS IN COLUMN II, AS MODIFIED**

ASSESSOR'S PARCEL NUMBER	I AMOUNT OF ASSESSMENT	II ASSESSMENT AS MODIFIED
320-391-018	346.36	
320-391-019	346.36	
320-391-020	346.36	
320-391-021	346.36	
320-391-022	346.36	
320-391-023	346.36	
320-391-024	346.36	
320-391-025	346.36	
320-391-026	346.36	
320-391-027	346.36	
320-391-028	346.36	
320-391-029	346.36	
320-391-030	346.36	
320-391-031	346.36	
320-391-032	346.36	
320-391-033	346.36	
320-391-034	346.36	
320-391-035	346.36	
320-391-036	346.36	
320-391-037	346.36	
320-391-038	346.36	
320-391-039	346.36	
320-391-040	346.36	
320-391-041	346.36	
320-391-042	346.36	
320-391-043	346.36	
320-391-044	346.36	
320-391-045	346.36	
320-391-046	346.36	
320-391-047	346.36	
320-391-048	346.36	
320-391-049	346.36	
320-391-050	346.36	
320-391-051	346.36	
320-391-052	346.36	
320-391-053	346.36	
320-391-054	346.36	
320-391-055	346.36	
320-391-056	346.36	
320-392-001	346.36	
320-392-002	346.36	
320-392-003	346.36	

**CITY OF PERRIS
FLOOD CONTROL MAINTENANCE DISTRICT NO. 1
PRELIMINARY ASSESSMENT ROLL
FISCAL YEAR 2026/27**

**THIS ASSESSMENT ROLL IS APPLICABLE FOR THE ENSUING 12-MONTH PERIOD,
BEING THE FISCAL YEAR COMMENCING JULY 1, 2026 TO JUNE 30, 2027**

**THE ASSESSMENTS ARE THOSE AS CONFIRMED IN COLUMN I, UNLESS A DIFFERENT
FIGURE APPEARS IN COLUMN II, AS MODIFIED**

ASSESSOR'S PARCEL NUMBER	I AMOUNT OF ASSESSMENT	II ASSESSMENT AS MODIFIED
320-392-004	346.36	
320-392-005	346.36	
320-392-006	346.36	
320-392-007	346.36	
320-392-008	346.36	
320-392-009	346.36	
320-392-010	346.36	
320-392-011	346.36	
320-392-012	346.36	
320-392-013	346.36	
320-392-014	346.36	
320-400-001	346.36	
320-400-002	346.36	
320-400-003	346.36	
320-400-004	346.36	
320-400-005	346.36	
320-400-006	346.36	
320-400-007	346.36	
320-400-008	346.36	
320-400-009	346.36	
320-400-010	346.36	
320-400-011	346.36	
320-400-012	346.36	
320-400-013	346.36	
320-400-014	346.36	
320-400-015	346.36	
320-401-001	346.36	
320-401-002	346.36	
320-401-003	346.36	
320-401-004	346.36	
320-401-005	346.36	
320-401-006	346.36	
320-401-007	346.36	
320-401-008	346.36	
320-401-009	346.36	
320-401-010	346.36	
320-401-011	346.36	
320-401-012	346.36	
320-401-013	346.36	
320-401-014	346.36	
320-402-001	346.36	
320-402-002	346.36	

**CITY OF PERRIS
FLOOD CONTROL MAINTENANCE DISTRICT NO. 1
PRELIMINARY ASSESSMENT ROLL
FISCAL YEAR 2026/27**

**THIS ASSESSMENT ROLL IS APPLICABLE FOR THE ENSUING 12-MONTH PERIOD,
BEING THE FISCAL YEAR COMMENCING JULY 1, 2026 TO JUNE 30, 2027**

**THE ASSESSMENTS ARE THOSE AS CONFIRMED IN COLUMN I, UNLESS A DIFFERENT
FIGURE APPEARS IN COLUMN II, AS MODIFIED**

ASSESSOR'S PARCEL NUMBER	I	II
	AMOUNT OF ASSESSMENT	ASSESSMENT AS MODIFIED
320-402-003	346.36	
320-402-004	346.36	
320-402-005	346.36	
320-402-006	346.36	
320-402-007	346.36	
320-402-008	346.36	
320-402-009	346.36	
320-402-010	346.36	
320-403-001	346.36	
320-403-002	346.36	
320-403-003	346.36	
320-403-004	346.36	
320-403-005	346.36	
320-403-006	346.36	
320-403-007	346.36	
320-403-008	346.36	
320-403-009	346.36	
320-403-010	346.36	
320-403-011	346.36	
320-403-012	346.36	
320-403-013	346.36	
320-403-014	346.36	
320-403-015	346.36	
320-403-016	346.36	
320-403-017	346.36	
320-403-018	346.36	
320-403-019	346.36	
320-403-020	346.36	
320-403-021	346.36	
320-403-022	346.36	
320-403-023	346.36	
320-403-024	346.36	
320-403-025	346.36	
320-403-026	346.36	
320-403-027	346.36	
320-403-028	346.36	
320-403-029	346.36	
320-403-030	346.36	
320-403-031	346.36	
320-403-032	346.36	
320-403-033	346.36	
320-403-034	346.36	

**CITY OF PERRIS
FLOOD CONTROL MAINTENANCE DISTRICT NO. 1
PRELIMINARY ASSESSMENT ROLL
FISCAL YEAR 2026/27**

**THIS ASSESSMENT ROLL IS APPLICABLE FOR THE ENSUING 12-MONTH PERIOD,
BEING THE FISCAL YEAR COMMENCING JULY 1, 2026 TO JUNE 30, 2027**

**THE ASSESSMENTS ARE THOSE AS CONFIRMED IN COLUMN I, UNLESS A DIFFERENT
FIGURE APPEARS IN COLUMN II, AS MODIFIED**

ASSESSOR'S PARCEL NUMBER	I AMOUNT OF ASSESSMENT	II ASSESSMENT AS MODIFIED
320-403-035	346.36	
320-403-036	346.36	
320-403-037	346.36	
320-403-038	346.36	
320-403-039	346.36	
320-403-040	346.36	
320-403-041	346.36	
320-403-042	346.36	
320-403-043	346.36	
320-403-044	346.36	
320-403-045	346.36	
320-403-046	346.36	
320-410-001	346.36	
320-410-002	346.36	
320-410-003	346.36	
320-410-004	346.36	
320-410-005	346.36	
320-410-006	346.36	
320-410-007	346.36	
320-410-008	346.36	
320-410-009	346.36	
320-410-010	346.36	
320-410-011	346.36	
320-410-012	346.36	
320-410-013	346.36	
320-410-014	346.36	
320-410-015	346.36	
320-410-016	346.36	
320-410-017	346.36	
320-410-018	346.36	
320-411-001	346.36	
320-411-002	346.36	
320-411-003	346.36	
320-411-004	346.36	
320-411-005	346.36	
320-411-006	346.36	
320-411-007	346.36	
320-411-008	346.36	
320-411-009	346.36	
320-411-010	346.36	
320-411-011	346.36	
320-411-012	346.36	

**CITY OF PERRIS
FLOOD CONTROL MAINTENANCE DISTRICT NO. 1
PRELIMINARY ASSESSMENT ROLL
FISCAL YEAR 2026/27**

**THIS ASSESSMENT ROLL IS APPLICABLE FOR THE ENSUING 12-MONTH PERIOD,
BEING THE FISCAL YEAR COMMENCING JULY 1, 2026 TO JUNE 30, 2027**

**THE ASSESSMENTS ARE THOSE AS CONFIRMED IN COLUMN I, UNLESS A DIFFERENT
FIGURE APPEARS IN COLUMN II, AS MODIFIED**

ASSESSOR'S PARCEL NUMBER	I AMOUNT OF ASSESSMENT	II ASSESSMENT AS MODIFIED
320-411-013	346.36	
320-411-014	346.36	
320-412-001	346.36	
320-412-002	346.36	
320-412-003	346.36	
320-412-004	346.36	
320-412-005	346.36	
320-412-006	346.36	
320-412-007	346.36	
320-412-008	346.36	
320-412-009	346.36	
320-412-010	346.36	
320-412-011	346.36	
320-412-012	346.36	
320-412-013	346.36	
320-412-014	346.36	
320-412-015	346.36	
320-412-016	346.36	
320-412-017	346.36	
320-412-018	346.36	
320-412-019	346.36	
320-412-020	346.36	
320-412-021	346.36	
320-412-022	346.36	
320-412-023	346.36	
320-412-024	346.36	
320-412-025	346.36	
320-412-026	346.36	
320-412-027	346.36	
320-413-001	346.36	
320-413-002	346.36	
320-413-003	346.36	
320-413-004	346.36	
320-413-005	346.36	
320-413-006	346.36	
320-413-007	346.36	
320-420-001	346.36	
320-420-002	346.36	
320-420-003	346.36	
320-420-004	346.36	
320-420-005	346.36	
320-420-006	346.36	

**CITY OF PERRIS
FLOOD CONTROL MAINTENANCE DISTRICT NO. 1
PRELIMINARY ASSESSMENT ROLL
FISCAL YEAR 2026/27**

**THIS ASSESSMENT ROLL IS APPLICABLE FOR THE ENSUING 12-MONTH PERIOD,
BEING THE FISCAL YEAR COMMENCING JULY 1, 2026 TO JUNE 30, 2027**

**THE ASSESSMENTS ARE THOSE AS CONFIRMED IN COLUMN I, UNLESS A DIFFERENT
FIGURE APPEARS IN COLUMN II, AS MODIFIED**

ASSESSOR'S PARCEL NUMBER	I AMOUNT OF ASSESSMENT	II ASSESSMENT AS MODIFIED
320-420-007	346.36	
320-420-008	346.36	
320-420-009	346.36	
320-420-010	346.36	
320-420-011	346.36	
320-420-012	346.36	
320-420-013	346.36	
320-420-014	346.36	
320-420-015	346.36	
320-420-016	346.36	
320-420-017	346.36	
320-420-018	346.36	
320-420-019	346.36	
320-420-020	346.36	
320-420-021	346.36	
320-420-022	346.36	
320-420-023	346.36	
320-420-024	346.36	
320-420-025	346.36	
320-420-026	346.36	
320-420-027	346.36	
320-420-028	346.36	
320-420-029	346.36	
320-420-030	346.36	
320-420-031	346.36	
320-420-032	346.36	
320-420-033	346.36	
320-421-001	346.36	
320-421-002	346.36	
320-421-003	346.36	
320-421-004	346.36	
320-421-005	346.36	
320-421-006	346.36	
320-421-007	346.36	
320-421-008	346.36	
320-421-009	346.36	
320-421-010	346.36	
320-421-011	346.36	
320-421-012	346.36	
320-421-013	346.36	
320-421-014	346.36	
320-421-015	346.36	

**CITY OF PERRIS
FLOOD CONTROL MAINTENANCE DISTRICT NO. 1
PRELIMINARY ASSESSMENT ROLL
FISCAL YEAR 2026/27**

**THIS ASSESSMENT ROLL IS APPLICABLE FOR THE ENSUING 12-MONTH PERIOD,
BEING THE FISCAL YEAR COMMENCING JULY 1, 2026 TO JUNE 30, 2027**

**THE ASSESSMENTS ARE THOSE AS CONFIRMED IN COLUMN I, UNLESS A DIFFERENT
FIGURE APPEARS IN COLUMN II, AS MODIFIED**

ASSESSOR'S PARCEL NUMBER	I	II
	AMOUNT OF ASSESSMENT	ASSESSMENT AS MODIFIED
320-421-016	346.36	
320-422-001	346.36	
320-422-002	346.36	
320-422-003	346.36	
320-422-004	346.36	
320-422-005	346.36	
320-422-006	346.36	
320-422-007	346.36	
320-422-008	346.36	
320-422-009	346.36	
320-422-010	346.36	
320-422-011	346.36	
320-422-012	346.36	
320-422-013	346.36	
320-422-014	346.36	
320-422-015	346.36	
320-422-016	346.36	
320-422-017	346.36	
320-422-018	346.36	
320-422-019	346.36	
320-422-020	346.36	
320-422-021	346.36	
320-422-022	346.36	
320-422-023	346.36	
320-422-024	346.36	
320-422-025	346.36	
320-422-026	346.36	
320-422-027	346.36	
320-422-028	346.36	
320-422-029	346.36	
320-422-030	346.36	
320-422-031	346.36	
320-440-001	351.38	
320-440-002	351.38	
320-440-003	351.38	
320-440-004	351.38	
320-440-005	351.38	
320-440-006	351.38	
320-440-007	351.38	
320-440-008	351.38	
320-440-009	351.38	
320-440-010	351.38	

**CITY OF PERRIS
FLOOD CONTROL MAINTENANCE DISTRICT NO. 1
PRELIMINARY ASSESSMENT ROLL
FISCAL YEAR 2026/27**

**THIS ASSESSMENT ROLL IS APPLICABLE FOR THE ENSUING 12-MONTH PERIOD,
BEING THE FISCAL YEAR COMMENCING JULY 1, 2026 TO JUNE 30, 2027**

**THE ASSESSMENTS ARE THOSE AS CONFIRMED IN COLUMN I, UNLESS A DIFFERENT
FIGURE APPEARS IN COLUMN II, AS MODIFIED**

ASSESSOR'S PARCEL NUMBER	I AMOUNT OF ASSESSMENT	II ASSESSMENT AS MODIFIED
320-440-011	351.38	
320-440-012	351.38	
320-440-013	351.38	
320-440-014	351.38	
320-440-015	351.38	
320-440-016	351.38	
320-440-017	351.38	
320-440-018	351.38	
320-440-019	351.38	
320-441-005	351.38	
320-441-006	351.38	
320-441-007	351.38	
320-441-008	351.38	
320-441-009	351.38	
320-441-010	351.38	
320-441-011	351.38	
320-441-012	351.38	
320-441-013	351.38	
320-441-014	351.38	
320-441-015	351.38	
320-441-016	351.38	
320-441-017	351.38	
320-441-018	351.38	
320-441-019	351.38	
320-441-020	351.38	
320-441-021	351.38	
320-441-022	351.38	
320-441-023	351.38	
320-441-024	351.38	
320-441-025	351.38	
320-441-026	351.38	
320-441-027	351.38	
320-441-028	351.38	
320-441-037	351.38	
320-441-038	351.38	
320-441-039	351.38	
320-441-040	351.38	
320-441-041	351.38	
320-441-042	351.38	
320-441-043	351.38	
320-441-044	351.38	
320-441-045	351.38	

**CITY OF PERRIS
FLOOD CONTROL MAINTENANCE DISTRICT NO. 1
PRELIMINARY ASSESSMENT ROLL
FISCAL YEAR 2026/27**

**THIS ASSESSMENT ROLL IS APPLICABLE FOR THE ENSUING 12-MONTH PERIOD,
BEING THE FISCAL YEAR COMMENCING JULY 1, 2026 TO JUNE 30, 2027**

**THE ASSESSMENTS ARE THOSE AS CONFIRMED IN COLUMN I, UNLESS A DIFFERENT
FIGURE APPEARS IN COLUMN II, AS MODIFIED**

ASSESSOR'S PARCEL NUMBER	I AMOUNT OF ASSESSMENT	II ASSESSMENT AS MODIFIED
320-441-046	351.38	
320-441-047	351.38	
320-441-048	351.38	
320-441-049	351.38	
320-442-001	351.38	
320-442-002	351.38	
320-442-003	351.38	
320-442-004	351.38	
320-442-005	351.38	
320-442-006	351.38	
320-442-007	351.38	
320-442-008	351.38	
320-442-009	351.38	
320-442-010	351.38	
320-442-011	351.38	
320-442-012	351.38	
320-442-013	351.38	
320-442-014	351.38	
320-442-015	351.38	
320-442-016	351.38	
320-442-017	351.38	
320-442-018	351.38	
320-443-001	351.38	
320-443-002	351.38	
320-443-003	351.38	
320-443-004	351.38	
320-443-005	351.38	
320-443-006	351.38	
320-443-007	351.38	
320-443-008	351.38	
320-443-009	351.38	
320-443-010	351.38	
320-443-011	351.38	
320-443-012	351.38	
320-443-013	351.38	
320-443-014	351.38	
320-443-015	351.38	
320-443-016	351.38	
320-443-017	351.38	
320-443-018	351.38	
320-443-019	351.38	
320-443-020	351.38	

**CITY OF PERRIS
FLOOD CONTROL MAINTENANCE DISTRICT NO. 1
PRELIMINARY ASSESSMENT ROLL
FISCAL YEAR 2026/27**

**THIS ASSESSMENT ROLL IS APPLICABLE FOR THE ENSUING 12-MONTH PERIOD,
BEING THE FISCAL YEAR COMMENCING JULY 1, 2026 TO JUNE 30, 2027**

**THE ASSESSMENTS ARE THOSE AS CONFIRMED IN COLUMN I, UNLESS A DIFFERENT
FIGURE APPEARS IN COLUMN II, AS MODIFIED**

ASSESSOR'S PARCEL NUMBER	I AMOUNT OF ASSESSMENT	II ASSESSMENT AS MODIFIED
320-443-021	351.38	
320-443-022	351.38	
320-443-023	351.38	
320-443-024	351.38	
320-443-025	351.38	
320-443-026	351.38	
320-443-027	351.38	
320-443-028	351.38	
320-443-029	351.38	
320-443-030	351.38	
320-443-031	351.38	
320-443-032	351.38	
320-443-033	351.38	
320-443-034	351.38	
320-443-035	351.38	
320-443-036	351.38	
320-443-037	351.38	
320-443-038	351.38	
320-450-001	513.90	
320-450-002	513.90	
320-450-003	513.90	
320-450-004	513.90	
320-450-005	513.90	
320-450-006	513.90	
320-450-007	513.90	
320-450-008	513.90	
320-450-009	513.90	
320-450-010	513.90	
320-450-011	513.90	
320-450-012	513.90	
320-450-013	513.90	
320-450-014	513.90	
320-450-015	513.90	
320-450-016	513.90	
320-450-017	513.90	
320-450-018	513.90	
320-450-019	513.90	
320-450-020	513.90	
320-450-021	513.90	
320-450-022	513.90	
320-450-023	513.90	
320-450-024	513.90	

**CITY OF PERRIS
FLOOD CONTROL MAINTENANCE DISTRICT NO. 1
PRELIMINARY ASSESSMENT ROLL
FISCAL YEAR 2026/27**

**THIS ASSESSMENT ROLL IS APPLICABLE FOR THE ENSUING 12-MONTH PERIOD,
BEING THE FISCAL YEAR COMMENCING JULY 1, 2026 TO JUNE 30, 2027**

**THE ASSESSMENTS ARE THOSE AS CONFIRMED IN COLUMN I, UNLESS A DIFFERENT
FIGURE APPEARS IN COLUMN II, AS MODIFIED**

ASSESSOR'S PARCEL NUMBER	I AMOUNT OF ASSESSMENT	II ASSESSMENT AS MODIFIED
320-450-025	513.90	
320-450-026	513.90	
320-450-027	513.90	
320-450-028	513.90	
320-450-029	513.90	
320-450-030	513.90	
320-450-031	513.90	
320-451-001	513.90	
320-451-002	513.90	
320-451-003	513.90	
320-451-004	513.90	
320-451-005	513.90	
320-452-001	513.90	
320-452-002	513.90	
320-452-003	513.90	
320-452-004	513.90	
320-452-005	513.90	
320-452-006	513.90	
320-452-007	513.90	
320-452-008	513.90	
320-452-009	513.90	
320-452-010	513.90	
320-452-011	513.90	
320-452-012	513.90	
320-452-013	513.90	
320-452-014	513.90	
320-452-015	513.90	
320-452-016	513.90	
320-452-017	513.90	
320-452-018	513.90	
320-452-019	513.90	
320-452-020	513.90	
320-452-021	513.90	
320-452-022	513.90	
320-452-023	513.90	
320-452-024	513.90	
320-452-025	513.90	
320-452-026	513.90	
320-452-027	513.90	
320-452-028	513.90	
320-452-029	513.90	
320-452-030	513.90	

**CITY OF PERRIS
FLOOD CONTROL MAINTENANCE DISTRICT NO. 1
PRELIMINARY ASSESSMENT ROLL
FISCAL YEAR 2026/27**

**THIS ASSESSMENT ROLL IS APPLICABLE FOR THE ENSUING 12-MONTH PERIOD,
BEING THE FISCAL YEAR COMMENCING JULY 1, 2026 TO JUNE 30, 2027**

**THE ASSESSMENTS ARE THOSE AS CONFIRMED IN COLUMN I, UNLESS A DIFFERENT
FIGURE APPEARS IN COLUMN II, AS MODIFIED**

ASSESSOR'S PARCEL NUMBER	I AMOUNT OF ASSESSMENT	II ASSESSMENT AS MODIFIED
320-452-031	513.90	
320-452-032	513.90	
320-452-033	513.90	
320-452-034	513.90	
320-452-035	513.90	
320-452-036	513.90	
320-452-037	513.90	
320-452-038	513.90	
320-452-039	513.90	
320-460-001	799.28	
320-460-002	799.28	
320-460-003	799.28	
320-460-004	799.28	
320-460-005	799.28	
320-460-006	799.28	
320-460-007	799.28	
320-460-008	799.28	
320-460-009	799.28	
320-460-010	799.28	
320-460-011	799.28	
320-460-012	799.28	
320-460-013	799.28	
320-460-014	799.28	
320-460-015	799.28	
320-460-018	799.28	
320-461-001	799.28	
320-461-002	799.28	
320-461-003	799.28	
320-461-004	799.28	
320-461-005	799.28	
320-461-006	799.28	
320-461-007	799.28	
320-461-008	799.28	
320-461-009	799.28	
320-461-010	799.28	
320-461-011	799.28	
320-461-012	799.28	
320-461-013	799.28	
320-461-014	799.28	
320-461-015	799.28	
320-461-016	799.28	
320-461-017	799.28	

**CITY OF PERRIS
FLOOD CONTROL MAINTENANCE DISTRICT NO. 1
PRELIMINARY ASSESSMENT ROLL
FISCAL YEAR 2026/27**

**THIS ASSESSMENT ROLL IS APPLICABLE FOR THE ENSUING 12-MONTH PERIOD,
BEING THE FISCAL YEAR COMMENCING JULY 1, 2026 TO JUNE 30, 2027**

**THE ASSESSMENTS ARE THOSE AS CONFIRMED IN COLUMN I, UNLESS A DIFFERENT
FIGURE APPEARS IN COLUMN II, AS MODIFIED**

ASSESSOR'S PARCEL NUMBER	I AMOUNT OF ASSESSMENT	II ASSESSMENT AS MODIFIED
320-461-018	799.28	
320-461-019	799.28	
320-461-020	799.28	
320-461-021	799.28	
320-461-022	799.28	
320-461-023	799.28	
320-461-024	799.28	
320-461-025	799.28	
320-461-026	799.28	
320-461-027	799.28	
320-461-028	799.28	
320-461-029	799.28	
320-461-030	799.28	
320-461-031	799.28	
320-461-032	799.28	
320-461-033	799.28	
320-461-034	799.28	
320-461-035	799.28	
320-461-036	799.28	
320-461-037	799.28	
320-462-001	799.28	
320-462-002	799.28	
320-462-003	799.28	
320-462-004	799.28	
320-462-005	799.28	
320-462-006	799.28	
320-462-007	799.28	
320-462-008	799.28	
320-462-009	799.28	
320-462-010	799.28	
320-462-011	799.28	
320-462-012	799.28	
320-470-004	799.28	
320-470-005	799.28	
320-470-006	799.28	
320-470-007	799.28	
320-470-008	799.28	
320-470-009	799.28	
320-470-010	799.28	
320-470-011	799.28	
320-470-012	799.28	
320-470-013	799.28	

**CITY OF PERRIS
FLOOD CONTROL MAINTENANCE DISTRICT NO. 1
PRELIMINARY ASSESSMENT ROLL
FISCAL YEAR 2026/27**

**THIS ASSESSMENT ROLL IS APPLICABLE FOR THE ENSUING 12-MONTH PERIOD,
BEING THE FISCAL YEAR COMMENCING JULY 1, 2026 TO JUNE 30, 2027**

**THE ASSESSMENTS ARE THOSE AS CONFIRMED IN COLUMN I, UNLESS A DIFFERENT
FIGURE APPEARS IN COLUMN II, AS MODIFIED**

ASSESSOR'S PARCEL NUMBER	I AMOUNT OF ASSESSMENT	II ASSESSMENT AS MODIFIED
320-470-014	799.28	
320-470-015	799.28	
320-470-016	799.28	
320-470-017	799.28	
320-470-018	799.28	
320-470-019	799.28	
320-470-020	799.28	
320-470-021	799.28	
320-470-022	799.28	
320-470-023	799.28	
320-470-024	799.28	
320-470-029	799.28	
320-470-030	799.28	
320-470-031	799.28	
320-470-032	799.28	
320-470-035	0.00	
320-470-036	0.00	
320-480-001	636.80	
320-480-002	636.80	
320-480-003	636.80	
320-480-004	636.80	
320-480-005	636.80	
320-480-006	636.80	
320-480-007	636.80	
320-480-008	636.80	
320-480-009	636.80	
320-480-010	636.80	
320-480-011	636.80	
320-480-012	636.80	
320-480-013	636.80	
320-480-014	636.80	
320-480-015	636.80	
320-480-016	636.80	
320-480-017	636.80	
320-480-018	636.80	
320-480-019	636.80	
320-480-020	636.80	
320-480-021	636.80	
320-480-022	636.80	
320-480-023	636.80	
320-480-024	636.80	
320-480-025	636.80	

**CITY OF PERRIS
FLOOD CONTROL MAINTENANCE DISTRICT NO. 1
PRELIMINARY ASSESSMENT ROLL
FISCAL YEAR 2026/27**

**THIS ASSESSMENT ROLL IS APPLICABLE FOR THE ENSUING 12-MONTH PERIOD,
BEING THE FISCAL YEAR COMMENCING JULY 1, 2026 TO JUNE 30, 2027**

**THE ASSESSMENTS ARE THOSE AS CONFIRMED IN COLUMN I, UNLESS A DIFFERENT
FIGURE APPEARS IN COLUMN II, AS MODIFIED**

ASSESSOR'S PARCEL NUMBER	I AMOUNT OF ASSESSMENT	II ASSESSMENT AS MODIFIED
320-481-001	636.80	
320-481-002	636.80	
320-481-003	636.80	
320-481-004	636.80	
320-481-005	636.80	
320-481-006	636.80	
320-481-007	636.80	
320-481-008	636.80	
320-481-009	636.80	
320-481-010	636.80	
320-481-011	636.80	
320-481-012	636.80	
320-481-013	636.80	
320-481-014	636.80	
320-481-015	636.80	
320-481-016	636.80	
320-481-017	636.80	
320-481-018	636.80	
320-481-019	636.80	
320-482-001	636.80	
320-482-002	636.80	
320-482-003	636.80	
320-482-004	636.80	
320-482-005	636.80	
320-482-006	636.80	
320-482-007	636.80	
320-482-008	636.80	
320-482-009	636.80	
320-482-010	636.80	
320-482-011	636.80	
320-483-001	636.80	
320-483-002	636.80	
320-483-003	636.80	
320-483-004	636.80	
320-483-005	636.80	
320-483-006	636.80	
320-483-007	636.80	
320-483-008	636.80	
320-483-009	636.80	
320-483-010	636.80	
320-483-011	636.80	
320-483-012	636.80	

**CITY OF PERRIS
FLOOD CONTROL MAINTENANCE DISTRICT NO. 1
PRELIMINARY ASSESSMENT ROLL
FISCAL YEAR 2026/27**

**THIS ASSESSMENT ROLL IS APPLICABLE FOR THE ENSUING 12-MONTH PERIOD,
BEING THE FISCAL YEAR COMMENCING JULY 1, 2026 TO JUNE 30, 2027**

**THE ASSESSMENTS ARE THOSE AS CONFIRMED IN COLUMN I, UNLESS A DIFFERENT
FIGURE APPEARS IN COLUMN II, AS MODIFIED**

ASSESSOR'S PARCEL NUMBER	I AMOUNT OF ASSESSMENT	II ASSESSMENT AS MODIFIED
320-483-013	636.80	
320-483-014	636.80	
320-490-001	636.80	
320-490-002	636.80	
320-490-003	636.80	
320-490-004	636.80	
320-490-005	636.80	
320-490-006	636.80	
320-490-007	636.80	
320-490-008	636.80	
320-490-009	636.80	
320-490-010	636.80	
320-490-011	636.80	
320-490-012	636.80	
320-490-015	636.80	
320-490-016	636.80	
320-490-017	636.80	
320-490-018	636.80	
320-490-019	636.80	
320-490-020	636.80	
320-490-021	636.80	
320-490-023	636.80	
320-490-024	636.80	
320-490-025	636.80	
320-490-026	636.80	
320-490-027	636.80	
320-490-028	636.80	
320-490-029	636.80	
320-490-030	636.80	
320-490-031	636.80	
320-490-032	636.80	
320-490-033	636.80	
320-490-034	636.80	
320-490-035	636.80	
320-490-036	636.80	
320-490-037	636.80	
320-490-038	636.80	
320-490-039	636.80	
320-490-040	636.80	
320-490-041	636.80	
320-490-043	0.00	
320-491-001	636.80	

**CITY OF PERRIS
FLOOD CONTROL MAINTENANCE DISTRICT NO. 1
PRELIMINARY ASSESSMENT ROLL
FISCAL YEAR 2026/27**

**THIS ASSESSMENT ROLL IS APPLICABLE FOR THE ENSUING 12-MONTH PERIOD,
BEING THE FISCAL YEAR COMMENCING JULY 1, 2026 TO JUNE 30, 2027**

**THE ASSESSMENTS ARE THOSE AS CONFIRMED IN COLUMN I, UNLESS A DIFFERENT
FIGURE APPEARS IN COLUMN II, AS MODIFIED**

ASSESSOR'S PARCEL NUMBER	I AMOUNT OF ASSESSMENT	II ASSESSMENT AS MODIFIED
320-491-002	636.80	
320-491-003	636.80	
320-491-004	636.80	
320-491-005	636.80	
320-491-006	636.80	
320-491-007	636.80	
320-491-008	636.80	
320-491-009	636.80	
320-491-010	636.80	
320-491-011	636.80	
320-491-012	636.80	
320-500-001	867.76	
320-500-002	867.76	
320-500-003	867.76	
320-500-004	867.76	
320-500-005	867.76	
320-500-006	867.76	
320-500-007	867.76	
320-500-008	867.76	
320-500-009	867.76	
320-500-010	867.76	
320-500-011	867.76	
320-500-012	867.76	
320-500-013	867.76	
320-500-014	867.76	
320-500-015	867.76	
320-500-016	867.76	
320-500-017	867.76	
320-500-018	867.76	
320-500-019	867.76	
320-500-020	867.76	
320-500-021	867.76	
320-500-022	867.76	
320-500-023	867.76	
320-500-024	867.76	
320-500-025	867.76	
320-500-026	867.76	
320-500-027	867.76	
320-500-028	867.76	
320-500-029	867.76	
320-500-030	867.76	
320-500-031	867.76	

**CITY OF PERRIS
FLOOD CONTROL MAINTENANCE DISTRICT NO. 1
PRELIMINARY ASSESSMENT ROLL
FISCAL YEAR 2026/27**

**THIS ASSESSMENT ROLL IS APPLICABLE FOR THE ENSUING 12-MONTH PERIOD,
BEING THE FISCAL YEAR COMMENCING JULY 1, 2026 TO JUNE 30, 2027**

**THE ASSESSMENTS ARE THOSE AS CONFIRMED IN COLUMN I, UNLESS A DIFFERENT
FIGURE APPEARS IN COLUMN II, AS MODIFIED**

ASSESSOR'S PARCEL NUMBER	I AMOUNT OF ASSESSMENT	II ASSESSMENT AS MODIFIED
320-500-032	867.76	
320-500-033	867.76	
320-500-034	867.76	
320-500-035	867.76	
320-500-036	867.76	
320-500-037	867.76	
320-500-038	867.76	
320-500-039	867.76	
320-500-040	867.76	
320-500-041	867.76	
320-500-042	867.76	
320-500-043	867.76	
320-500-044	867.76	
320-500-045	867.76	
320-500-046	0.00	
320-500-047	0.00	
320-500-048	0.00	
320-501-001	867.76	
320-501-002	867.76	
320-501-003	867.76	
320-501-004	0.00	
320-502-001	867.76	
320-502-002	867.76	
320-502-003	867.76	
320-502-004	867.76	
320-502-005	867.76	
320-502-006	867.76	
320-502-007	867.76	
320-502-008	867.76	
320-502-009	867.76	
320-502-010	867.76	
320-502-011	867.76	
320-502-012	867.76	
320-502-013	867.76	
320-502-014	867.76	
320-502-015	867.76	
320-502-016	867.76	
320-502-017	867.76	
320-502-018	867.76	
320-502-019	867.76	
320-502-020	867.76	
320-502-021	867.76	

**CITY OF PERRIS
FLOOD CONTROL MAINTENANCE DISTRICT NO. 1
PRELIMINARY ASSESSMENT ROLL
FISCAL YEAR 2026/27**

**THIS ASSESSMENT ROLL IS APPLICABLE FOR THE ENSUING 12-MONTH PERIOD,
BEING THE FISCAL YEAR COMMENCING JULY 1, 2026 TO JUNE 30, 2027**

**THE ASSESSMENTS ARE THOSE AS CONFIRMED IN COLUMN I, UNLESS A DIFFERENT
FIGURE APPEARS IN COLUMN II, AS MODIFIED**

ASSESSOR'S PARCEL NUMBER	I AMOUNT OF ASSESSMENT	II ASSESSMENT AS MODIFIED
320-502-022	867.76	
320-502-023	867.76	
320-502-024	867.76	
320-503-001	867.76	
320-503-002	867.76	
320-503-003	867.76	
320-503-004	867.76	
320-503-005	867.76	
320-503-006	867.76	
320-503-007	867.76	
320-503-008	867.76	
320-503-009	867.76	
320-503-010	867.76	
320-503-011	867.76	
320-503-012	867.76	
320-503-013	867.76	
320-503-014	867.76	
320-503-015	867.76	
320-503-016	867.76	
320-503-017	867.76	
320-503-018	867.76	
320-503-019	867.76	
320-503-020	867.76	
320-503-021	867.76	
320-503-022	867.76	
320-503-023	867.76	
320-503-024	867.76	
320-510-001	867.76	
320-510-002	867.76	
320-510-003	867.76	
320-510-004	867.76	
320-510-005	0.00	
320-510-006	0.00	
320-510-007	0.00	
320-510-008	867.76	
320-510-009	867.76	
320-510-010	867.76	
320-510-011	867.76	
320-510-012	867.76	
320-510-013	867.76	
320-510-014	867.76	
320-510-015	867.76	

**CITY OF PERRIS
FLOOD CONTROL MAINTENANCE DISTRICT NO. 1
PRELIMINARY ASSESSMENT ROLL
FISCAL YEAR 2026/27**

**THIS ASSESSMENT ROLL IS APPLICABLE FOR THE ENSUING 12-MONTH PERIOD,
BEING THE FISCAL YEAR COMMENCING JULY 1, 2026 TO JUNE 30, 2027**

**THE ASSESSMENTS ARE THOSE AS CONFIRMED IN COLUMN I, UNLESS A DIFFERENT
FIGURE APPEARS IN COLUMN II, AS MODIFIED**

ASSESSOR'S PARCEL NUMBER	I AMOUNT OF ASSESSMENT	II ASSESSMENT AS MODIFIED
320-510-016	867.76	
320-510-017	867.76	
320-510-018	867.76	
320-510-019	867.76	
320-510-020	867.76	
320-510-021	867.76	
320-510-022	867.76	
320-510-023	867.76	
320-510-024	867.76	
320-510-025	867.76	
320-510-026	867.76	
320-510-027	867.76	
320-510-028	867.76	
320-510-029	867.76	
320-510-030	867.76	
320-510-031	867.76	
320-510-032	867.76	
320-510-033	867.76	
320-510-034	867.76	
320-510-035	867.76	
320-510-036	867.76	
320-510-037	867.76	
320-510-038	867.76	
320-510-039	867.76	
320-510-040	867.76	
320-510-041	867.76	
320-510-042	867.76	
320-510-043	867.76	
320-510-044	867.76	
320-510-045	867.76	
320-510-046	867.76	
320-510-047	867.76	
320-510-048	867.76	
320-510-049	867.76	
320-510-050	867.76	
320-510-051	867.76	
320-510-052	867.76	
320-510-053	867.76	
320-510-054	867.76	
320-510-055	867.76	
320-510-056	867.76	
320-510-057	867.76	

**CITY OF PERRIS
FLOOD CONTROL MAINTENANCE DISTRICT NO. 1
PRELIMINARY ASSESSMENT ROLL
FISCAL YEAR 2026/27**

**THIS ASSESSMENT ROLL IS APPLICABLE FOR THE ENSUING 12-MONTH PERIOD,
BEING THE FISCAL YEAR COMMENCING JULY 1, 2026 TO JUNE 30, 2027**

**THE ASSESSMENTS ARE THOSE AS CONFIRMED IN COLUMN I, UNLESS A DIFFERENT
FIGURE APPEARS IN COLUMN II, AS MODIFIED**

ASSESSOR'S PARCEL NUMBER	I AMOUNT OF ASSESSMENT	II ASSESSMENT AS MODIFIED
320-510-058	867.76	
320-510-059	867.76	
320-510-060	867.76	
320-510-061	867.76	
320-510-062	0.00	
320-510-063	0.00	
320-520-001	867.76	
320-520-002	867.76	
320-520-003	867.76	
320-520-004	867.76	
320-520-005	867.76	
320-520-006	867.76	
320-520-007	867.76	
320-520-008	867.76	
320-520-009	867.76	
320-520-010	867.76	
320-520-011	867.76	
320-520-012	867.76	
320-520-013	867.76	
320-520-014	867.76	
320-520-015	867.76	
320-520-016	867.76	
320-520-017	867.76	
320-520-018	867.76	
320-520-019	0.00	
320-520-020	867.76	
320-520-021	867.76	
320-520-022	867.76	
320-520-023	867.76	
320-520-024	867.76	
320-520-025	867.76	
320-520-026	867.76	
320-520-027	867.76	
320-520-028	867.76	
320-520-029	867.76	
320-520-030	867.76	
320-520-031	867.76	
320-520-032	867.76	
320-520-033	867.76	
320-520-034	867.76	
320-520-035	867.76	
320-521-001	867.76	

**CITY OF PERRIS
FLOOD CONTROL MAINTENANCE DISTRICT NO. 1
PRELIMINARY ASSESSMENT ROLL
FISCAL YEAR 2026/27**

**THIS ASSESSMENT ROLL IS APPLICABLE FOR THE ENSUING 12-MONTH PERIOD,
BEING THE FISCAL YEAR COMMENCING JULY 1, 2026 TO JUNE 30, 2027**

**THE ASSESSMENTS ARE THOSE AS CONFIRMED IN COLUMN I, UNLESS A DIFFERENT
FIGURE APPEARS IN COLUMN II, AS MODIFIED**

ASSESSOR'S PARCEL NUMBER	I AMOUNT OF ASSESSMENT	II ASSESSMENT AS MODIFIED
320-521-002	867.76	
320-521-003	867.76	
320-521-004	867.76	
320-521-005	867.76	
320-521-006	867.76	
320-521-007	867.76	
320-521-008	867.76	
320-521-009	867.76	
320-521-010	867.76	
320-521-011	867.76	
320-521-012	867.76	
320-521-013	867.76	
320-521-014	867.76	
320-521-015	867.76	
320-521-016	867.76	
320-521-017	867.76	
320-521-018	0.00	
320-521-019	0.00	
320-530-001	867.76	
320-530-002	867.76	
320-530-003	867.76	
320-530-004	867.76	
320-530-005	867.76	
320-530-006	867.76	
320-530-007	867.76	
320-530-008	867.76	
320-530-009	867.76	
320-530-010	867.76	
320-530-011	867.76	
320-530-012	867.76	
320-530-013	867.76	
320-530-014	867.76	
320-530-015	867.76	
320-530-016	867.76	
320-530-017	0.00	
320-530-018	0.00	
320-530-019	867.76	
320-530-020	867.76	
320-530-021	867.76	
320-530-022	867.76	
320-530-023	867.76	
320-530-024	867.76	

**CITY OF PERRIS
FLOOD CONTROL MAINTENANCE DISTRICT NO. 1
PRELIMINARY ASSESSMENT ROLL
FISCAL YEAR 2026/27**

**THIS ASSESSMENT ROLL IS APPLICABLE FOR THE ENSUING 12-MONTH PERIOD,
BEING THE FISCAL YEAR COMMENCING JULY 1, 2026 TO JUNE 30, 2027**

**THE ASSESSMENTS ARE THOSE AS CONFIRMED IN COLUMN I, UNLESS A DIFFERENT
FIGURE APPEARS IN COLUMN II, AS MODIFIED**

ASSESSOR'S PARCEL NUMBER	I AMOUNT OF ASSESSMENT	II ASSESSMENT AS MODIFIED
320-530-025	867.76	
320-530-026	867.76	
320-530-027	867.76	
320-530-028	867.76	
320-530-029	867.76	
320-530-030	867.76	
320-530-031	867.76	
320-530-032	867.76	
320-530-033	867.76	
320-530-034	867.76	
320-530-035	867.76	
320-530-036	867.76	
320-530-037	867.76	
320-530-038	867.76	
320-530-039	867.76	
320-530-040	867.76	
320-530-041	867.76	
320-530-042	867.76	
320-530-043	867.76	
320-530-044	867.76	
320-530-045	867.76	
320-530-046	867.76	
320-530-047	867.76	
320-530-048	867.76	
320-530-049	867.76	
320-530-050	867.76	
320-530-051	867.76	
320-530-052	867.76	
320-530-053	867.76	
320-530-054	867.76	
320-530-055	867.76	
320-530-056	867.76	
320-530-057	867.76	
320-530-058	867.76	
320-530-059	867.76	
320-530-060	867.76	
320-530-061	867.76	
320-530-062	867.76	
320-530-063	867.76	
320-530-064	867.76	
320-530-065	867.76	
320-530-066	867.76	

**CITY OF PERRIS
FLOOD CONTROL MAINTENANCE DISTRICT NO. 1
PRELIMINARY ASSESSMENT ROLL
FISCAL YEAR 2026/27**

**THIS ASSESSMENT ROLL IS APPLICABLE FOR THE ENSUING 12-MONTH PERIOD,
BEING THE FISCAL YEAR COMMENCING JULY 1, 2026 TO JUNE 30, 2027**

**THE ASSESSMENTS ARE THOSE AS CONFIRMED IN COLUMN I, UNLESS A DIFFERENT
FIGURE APPEARS IN COLUMN II, AS MODIFIED**

ASSESSOR'S PARCEL NUMBER	I AMOUNT OF ASSESSMENT	II ASSESSMENT AS MODIFIED
320-530-067	867.76	
320-530-068	867.76	
320-530-069	0.00	
320-530-070	0.00	
320-540-001	867.76	
320-540-002	867.76	
320-540-003	867.76	
320-540-004	867.76	
320-540-005	867.76	
320-540-006	867.76	
320-540-007	867.76	
320-540-008	867.76	
320-540-009	867.76	
320-540-010	867.76	
320-540-011	867.76	
320-540-012	867.76	
320-540-013	867.76	
320-540-014	867.76	
320-540-015	867.76	
320-540-016	867.76	
320-540-017	867.76	
320-540-018	867.76	
320-540-019	867.76	
320-540-020	867.76	
320-540-021	867.76	
320-540-022	867.76	
320-540-023	867.76	
320-540-024	867.76	
320-540-025	867.76	
320-540-026	867.76	
320-540-027	867.76	
320-540-028	867.76	
320-540-029	867.76	
320-540-030	867.76	
320-540-031	867.76	
320-540-032	867.76	
320-540-033	867.76	
320-540-034	867.76	
320-540-035	867.76	
320-540-036	867.76	
320-540-037	867.76	
320-540-038	867.76	

**CITY OF PERRIS
FLOOD CONTROL MAINTENANCE DISTRICT NO. 1
PRELIMINARY ASSESSMENT ROLL
FISCAL YEAR 2026/27**

**THIS ASSESSMENT ROLL IS APPLICABLE FOR THE ENSUING 12-MONTH PERIOD,
BEING THE FISCAL YEAR COMMENCING JULY 1, 2026 TO JUNE 30, 2027**

**THE ASSESSMENTS ARE THOSE AS CONFIRMED IN COLUMN I, UNLESS A DIFFERENT
FIGURE APPEARS IN COLUMN II, AS MODIFIED**

ASSESSOR'S PARCEL NUMBER	I AMOUNT OF ASSESSMENT	II ASSESSMENT AS MODIFIED
320-540-039	867.76	
320-540-040	0.00	
320-540-041	0.00	
320-541-001	867.76	
320-541-002	867.76	
320-541-003	867.76	
320-541-004	867.76	
320-541-005	867.76	
320-541-006	867.76	
320-541-007	867.76	
320-541-008	867.76	
320-541-009	867.76	
320-541-010	867.76	
320-541-011	867.76	
320-541-012	867.76	
320-541-013	867.76	
320-541-014	867.76	
320-541-015	867.76	
320-541-016	867.76	
320-541-017	867.76	
320-541-018	867.76	
320-541-019	867.76	
320-541-020	867.76	
320-541-021	867.76	
320-541-022	867.76	
320-541-023	867.76	
320-541-024	867.76	
320-542-001	867.76	
320-542-002	867.76	
320-542-003	867.76	
320-542-004	867.76	
320-542-005	867.76	
320-542-006	867.76	
320-542-007	867.76	
320-542-008	867.76	
320-542-009	867.76	
320-542-010	867.76	
320-542-011	867.76	
320-542-012	867.76	
320-542-013	867.76	
320-542-014	867.76	
320-542-015	867.76	

**CITY OF PERRIS
FLOOD CONTROL MAINTENANCE DISTRICT NO. 1
PRELIMINARY ASSESSMENT ROLL
FISCAL YEAR 2026/27**

**THIS ASSESSMENT ROLL IS APPLICABLE FOR THE ENSUING 12-MONTH PERIOD,
BEING THE FISCAL YEAR COMMENCING JULY 1, 2026 TO JUNE 30, 2027**

**THE ASSESSMENTS ARE THOSE AS CONFIRMED IN COLUMN I, UNLESS A DIFFERENT
FIGURE APPEARS IN COLUMN II, AS MODIFIED**

ASSESSOR'S PARCEL NUMBER	I AMOUNT OF ASSESSMENT	II ASSESSMENT AS MODIFIED
320-542-016	867.76	
320-542-017	867.76	
320-542-018	867.76	
320-542-019	0.00	
320-542-020	0.00	
320-543-001	867.76	
320-543-002	867.76	
320-543-003	867.76	
320-543-004	867.76	
320-543-005	867.76	
320-543-006	867.76	
320-543-007	867.76	
320-543-008	867.76	
320-543-009	867.76	
320-543-010	867.76	
320-543-011	867.76	
320-543-012	867.76	
320-543-013	867.76	
320-543-014	867.76	
320-550-001	867.76	
320-550-002	867.76	
320-550-003	867.76	
320-550-004	867.76	
320-550-005	867.76	
320-550-006	867.76	
320-550-007	867.76	
320-550-008	867.76	
320-550-009	867.76	
320-550-010	867.76	
320-550-011	867.76	
320-550-012	867.76	
320-550-013	867.76	
320-550-014	867.76	
320-550-015	867.76	
320-550-016	867.76	
320-550-017	867.76	
320-550-018	867.76	
320-550-019	867.76	
320-550-020	867.76	
320-550-021	867.76	
320-550-022	867.76	
320-550-023	867.76	

**CITY OF PERRIS
 FLOOD CONTROL MAINTENANCE DISTRICT NO. 1
 PRELIMINARY ASSESSMENT ROLL
 FISCAL YEAR 2026/27**

**THIS ASSESSMENT ROLL IS APPLICABLE FOR THE ENSUING 12-MONTH PERIOD,
 BEING THE FISCAL YEAR COMMENCING JULY 1, 2026 TO JUNE 30, 2027**

**THE ASSESSMENTS ARE THOSE AS CONFIRMED IN COLUMN I, UNLESS A DIFFERENT
 FIGURE APPEARS IN COLUMN II, AS MODIFIED**

ASSESSOR'S PARCEL NUMBER	I AMOUNT OF ASSESSMENT	II ASSESSMENT AS MODIFIED
320-550-024	867.76	
320-550-025	867.76	
320-550-026	867.76	
320-550-027	867.76	
320-550-028	867.76	
320-550-029	867.76	
320-550-030	867.76	
320-550-031	867.76	
320-550-032	867.76	
320-550-033	867.76	
320-550-034	867.76	
320-550-035	867.76	
320-550-036	867.76	
320-550-037	867.76	
320-550-038	867.76	
320-550-039	867.76	
320-550-040	867.76	
320-550-041	867.76	
320-550-042	867.76	
320-550-043	867.76	
320-550-044	867.76	
320-550-045	867.76	
320-551-001	867.76	
320-551-002	867.76	
320-551-003	867.76	
320-551-004	867.76	
320-551-005	867.76	
320-551-006	867.76	
320-551-007	867.76	
320-551-008	867.76	
320-551-009	867.76	
320-551-010	867.76	
320-551-011	867.76	
320-551-012	867.76	
320-551-013	867.76	
320-551-014	867.76	
320-551-015	867.76	
320-551-016	867.76	
320-551-017	867.76	
320-551-018	867.76	
320-551-019	0.00	
320-551-020	0.00	

**CITY OF PERRIS
FLOOD CONTROL MAINTENANCE DISTRICT NO. 1
PRELIMINARY ASSESSMENT ROLL
FISCAL YEAR 2026/27**

**THIS ASSESSMENT ROLL IS APPLICABLE FOR THE ENSUING 12-MONTH PERIOD,
BEING THE FISCAL YEAR COMMENCING JULY 1, 2026 TO JUNE 30, 2027**

**THE ASSESSMENTS ARE THOSE AS CONFIRMED IN COLUMN I, UNLESS A DIFFERENT
FIGURE APPEARS IN COLUMN II, AS MODIFIED**

ASSESSOR'S PARCEL NUMBER	I AMOUNT OF ASSESSMENT	II ASSESSMENT AS MODIFIED
320-560-001	867.76	
320-560-002	867.76	
320-560-003	867.76	
320-560-004	867.76	
320-560-005	867.76	
320-560-006	867.76	
320-560-007	867.76	
320-560-008	867.76	
320-560-009	867.76	
320-560-010	867.76	
320-560-011	867.76	
320-560-012	867.76	
320-560-013	867.76	
320-560-014	867.76	
320-561-001	867.76	
320-561-002	867.76	
320-561-003	867.76	
320-561-004	867.76	
320-561-005	867.76	
320-561-006	867.76	
320-561-007	867.76	
320-561-008	867.76	
320-561-009	867.76	
320-561-010	867.76	
320-561-011	867.76	
320-561-012	867.76	
320-561-013	867.76	
320-561-014	867.76	
320-561-015	867.76	
320-561-016	867.76	
320-561-017	867.76	
320-561-018	867.76	
320-561-019	867.76	
320-561-020	867.76	
320-561-021	867.76	
320-561-022	867.76	
320-561-023	867.76	
320-561-024	867.76	
320-561-025	867.76	
320-561-026	867.76	
320-561-027	867.76	
320-561-028	867.76	

**CITY OF PERRIS
FLOOD CONTROL MAINTENANCE DISTRICT NO. 1
PRELIMINARY ASSESSMENT ROLL
FISCAL YEAR 2026/27**

**THIS ASSESSMENT ROLL IS APPLICABLE FOR THE ENSUING 12-MONTH PERIOD,
BEING THE FISCAL YEAR COMMENCING JULY 1, 2026 TO JUNE 30, 2027**

**THE ASSESSMENTS ARE THOSE AS CONFIRMED IN COLUMN I, UNLESS A DIFFERENT
FIGURE APPEARS IN COLUMN II, AS MODIFIED**

ASSESSOR'S PARCEL NUMBER	I AMOUNT OF ASSESSMENT	II ASSESSMENT AS MODIFIED
320-561-029	867.76	
320-561-030	867.76	
320-561-031	867.76	
320-561-032	867.76	
320-561-033	0.00	
320-561-034	0.00	
320-561-035	0.00	
320-562-001	867.76	
320-562-002	867.76	
320-562-003	867.76	
320-562-004	867.76	
320-562-005	867.76	
320-562-006	867.76	
320-562-007	867.76	
320-562-008	0.00	
320-563-001	867.76	
320-563-002	867.76	
320-563-003	867.76	
320-563-004	867.76	
320-563-005	867.76	
320-563-006	867.76	
320-563-007	867.76	
320-563-008	867.76	
320-563-009	867.76	
320-563-010	867.76	
320-563-011	867.76	
320-563-012	867.76	
320-563-013	867.76	
320-563-014	867.76	
320-570-001	494.34	
320-570-002	494.34	
320-570-003	494.34	
320-570-004	494.34	
320-570-005	494.34	
320-570-006	494.34	
320-570-007	494.34	
320-570-008	494.34	
320-571-001	494.34	
320-571-002	494.34	
320-571-003	494.34	
320-571-004	494.34	
320-571-005	494.34	

**CITY OF PERRIS
FLOOD CONTROL MAINTENANCE DISTRICT NO. 1
PRELIMINARY ASSESSMENT ROLL
FISCAL YEAR 2026/27**

**THIS ASSESSMENT ROLL IS APPLICABLE FOR THE ENSUING 12-MONTH PERIOD,
BEING THE FISCAL YEAR COMMENCING JULY 1, 2026 TO JUNE 30, 2027**

**THE ASSESSMENTS ARE THOSE AS CONFIRMED IN COLUMN I, UNLESS A DIFFERENT
FIGURE APPEARS IN COLUMN II, AS MODIFIED**

ASSESSOR'S PARCEL NUMBER	I AMOUNT OF ASSESSMENT	II ASSESSMENT AS MODIFIED
320-571-006	494.34	
320-571-007	494.34	
320-571-008	494.34	
320-571-009	494.34	
320-571-010	494.34	
320-571-011	494.34	
320-571-012	494.34	
320-571-013	494.34	
320-571-014	494.34	
320-571-015	494.34	
320-571-016	494.34	
320-571-017	494.34	
320-571-018	494.34	
320-571-019	494.34	
320-571-020	494.34	
320-571-021	494.34	
320-571-022	494.34	
320-571-023	494.34	
320-571-024	0.00	
320-571-025	0.00	
320-571-026	0.00	
320-571-027	0.00	
320-571-028	0.00	
320-571-029	494.34	
320-571-030	494.34	
320-571-031	494.34	
320-571-032	494.34	
320-571-033	494.34	
320-571-034	494.34	
320-571-035	494.34	
320-571-036	494.34	
320-571-037	494.34	
320-572-001	494.34	
320-572-002	494.34	
320-572-003	494.34	
320-572-004	494.34	
320-572-005	494.34	
320-572-006	494.34	
320-572-007	494.34	
320-572-008	494.34	
320-572-009	494.34	
320-572-010	494.34	

**CITY OF PERRIS
FLOOD CONTROL MAINTENANCE DISTRICT NO. 1
PRELIMINARY ASSESSMENT ROLL
FISCAL YEAR 2026/27**

**THIS ASSESSMENT ROLL IS APPLICABLE FOR THE ENSUING 12-MONTH PERIOD,
BEING THE FISCAL YEAR COMMENCING JULY 1, 2026 TO JUNE 30, 2027**

**THE ASSESSMENTS ARE THOSE AS CONFIRMED IN COLUMN I, UNLESS A DIFFERENT
FIGURE APPEARS IN COLUMN II, AS MODIFIED**

ASSESSOR'S PARCEL NUMBER	I	II
	AMOUNT OF ASSESSMENT	ASSESSMENT AS MODIFIED
320-572-011	494.34	
320-572-012	494.34	
320-572-013	494.34	
320-572-014	494.34	
320-572-015	494.34	
320-572-016	494.34	
320-572-017	494.34	
320-572-018	494.34	
320-572-019	494.34	
320-572-020	494.34	
320-572-021	494.34	
320-572-022	494.34	
320-572-023	494.34	
320-572-024	494.34	
320-572-025	494.34	
320-572-026	494.34	
320-572-027	494.34	
320-572-028	494.34	
320-572-029	494.34	
320-572-030	494.34	
320-580-001	16.66	
320-580-002	16.66	
320-580-003	16.66	
320-580-004	16.66	
320-580-005	16.66	
320-580-006	16.66	
320-580-007	16.66	
320-580-008	16.66	
320-580-009	16.66	
320-580-010	16.66	
320-580-011	16.66	
320-580-012	16.66	
320-580-013	16.66	
320-580-014	16.66	
320-580-015	16.66	
320-580-016	16.66	
320-580-017	16.66	
320-580-018	16.66	
320-580-019	16.66	
320-580-020	16.66	
320-580-021	16.66	
320-580-022	16.66	

**CITY OF PERRIS
FLOOD CONTROL MAINTENANCE DISTRICT NO. 1
PRELIMINARY ASSESSMENT ROLL
FISCAL YEAR 2026/27**

**THIS ASSESSMENT ROLL IS APPLICABLE FOR THE ENSUING 12-MONTH PERIOD,
BEING THE FISCAL YEAR COMMENCING JULY 1, 2026 TO JUNE 30, 2027**

**THE ASSESSMENTS ARE THOSE AS CONFIRMED IN COLUMN I, UNLESS A DIFFERENT
FIGURE APPEARS IN COLUMN II, AS MODIFIED**

ASSESSOR'S PARCEL NUMBER	I AMOUNT OF ASSESSMENT	II ASSESSMENT AS MODIFIED
320-580-023	16.66	
320-580-024	16.66	
320-580-025	16.66	
320-580-026	16.66	
320-580-027	16.66	
320-580-028	16.66	
320-580-029	16.66	
320-580-030	16.66	
320-580-031	16.66	
320-580-032	16.66	
320-580-033	16.66	
320-580-034	16.66	
320-580-035	16.66	
320-580-036	16.66	
320-580-037	16.66	
320-580-038	16.66	
320-580-039	16.66	
320-580-040	16.66	
320-580-041	16.66	
320-580-042	16.66	
320-580-043	16.66	
320-580-044	16.66	
320-580-045	16.66	
320-580-046	16.66	
320-580-047	16.66	
320-580-048	16.66	
320-580-049	16.66	
320-580-050	16.66	
320-580-051	16.66	
320-580-052	16.66	
320-580-053	16.66	
320-580-054	16.66	
320-580-055	16.66	
320-580-056	16.66	
320-580-057	16.66	
320-580-058	16.66	
320-580-059	16.66	
320-580-060	16.66	
320-580-061	16.66	
320-580-062	16.66	
320-580-063	16.66	
320-580-064	16.66	

**CITY OF PERRIS
FLOOD CONTROL MAINTENANCE DISTRICT NO. 1
PRELIMINARY ASSESSMENT ROLL
FISCAL YEAR 2026/27**

**THIS ASSESSMENT ROLL IS APPLICABLE FOR THE ENSUING 12-MONTH PERIOD,
BEING THE FISCAL YEAR COMMENCING JULY 1, 2026 TO JUNE 30, 2027**

**THE ASSESSMENTS ARE THOSE AS CONFIRMED IN COLUMN I, UNLESS A DIFFERENT
FIGURE APPEARS IN COLUMN II, AS MODIFIED**

ASSESSOR'S PARCEL NUMBER	I AMOUNT OF ASSESSMENT	II ASSESSMENT AS MODIFIED
320-580-065	16.66	
320-580-066	16.66	
320-580-067	16.66	
320-580-068	16.66	
320-580-069	16.66	
320-580-070	16.66	
320-580-071	16.66	
320-580-072	16.66	
320-580-073	16.66	
320-580-074	16.66	
320-580-075	16.66	
320-580-076	0.00	
320-580-077	0.00	
320-580-078	0.00	
320-580-079	0.00	
320-580-080	0.00	
320-580-081	0.00	
320-580-082	0.00	
320-581-001	16.66	
320-581-002	16.66	
320-581-003	16.66	
320-581-004	16.66	
320-581-005	16.66	
320-581-006	16.66	
320-581-007	16.66	
320-581-008	16.66	
320-581-009	16.66	
320-581-010	16.66	
320-581-011	16.66	
320-581-012	16.66	
320-581-013	16.66	
320-581-014	16.66	
320-581-015	16.66	
320-581-016	16.66	
320-581-017	16.66	
320-581-018	16.66	
320-581-019	16.66	
320-581-020	16.66	
320-581-021	16.66	
320-581-022	16.66	
320-581-023	16.66	
320-581-024	16.66	

**CITY OF PERRIS
FLOOD CONTROL MAINTENANCE DISTRICT NO. 1
PRELIMINARY ASSESSMENT ROLL
FISCAL YEAR 2026/27**

**THIS ASSESSMENT ROLL IS APPLICABLE FOR THE ENSUING 12-MONTH PERIOD,
BEING THE FISCAL YEAR COMMENCING JULY 1, 2026 TO JUNE 30, 2027**

**THE ASSESSMENTS ARE THOSE AS CONFIRMED IN COLUMN I, UNLESS A DIFFERENT
FIGURE APPEARS IN COLUMN II, AS MODIFIED**

ASSESSOR'S PARCEL NUMBER	I AMOUNT OF ASSESSMENT	II ASSESSMENT AS MODIFIED
320-581-025	16.66	
320-581-026	16.66	
320-581-027	16.66	
320-581-028	16.66	
320-581-029	16.66	
320-581-030	16.66	
320-581-031	16.66	
320-581-032	16.66	
320-581-033	16.66	
320-581-034	16.66	
320-581-035	16.66	
320-581-036	16.66	
320-581-037	16.66	
320-581-038	16.66	
320-581-039	16.66	
320-581-040	16.66	
320-581-041	16.66	
320-581-042	16.66	
320-581-043	16.66	
320-581-044	16.66	
320-581-045	16.66	
320-581-046	16.66	
320-581-047	16.66	
320-581-048	16.66	
320-581-049	16.66	
320-581-050	16.66	
320-581-051	16.66	
320-581-052	16.66	
320-581-053	16.66	
320-581-054	0.00	
320-581-055	0.00	
320-581-056	0.00	
320-581-057	0.00	
326-172-034	291.76	
326-172-035	291.76	
326-172-036	291.76	
326-172-037	291.76	
326-172-038	291.76	
326-172-039	291.76	
326-172-040	291.76	
326-172-041	291.76	
326-172-042	291.76	

**CITY OF PERRIS
FLOOD CONTROL MAINTENANCE DISTRICT NO. 1
PRELIMINARY ASSESSMENT ROLL
FISCAL YEAR 2026/27**

**THIS ASSESSMENT ROLL IS APPLICABLE FOR THE ENSUING 12-MONTH PERIOD,
BEING THE FISCAL YEAR COMMENCING JULY 1, 2026 TO JUNE 30, 2027**

**THE ASSESSMENTS ARE THOSE AS CONFIRMED IN COLUMN I, UNLESS A DIFFERENT
FIGURE APPEARS IN COLUMN II, AS MODIFIED**

ASSESSOR'S PARCEL NUMBER	I AMOUNT OF ASSESSMENT	II ASSESSMENT AS MODIFIED
326-172-043	0.00	
326-213-020	0.00	
326-213-021	0.00	
326-213-022	0.00	
326-213-023	0.00	
326-213-024	0.00	
326-213-025	0.00	
326-213-026	0.00	
326-213-027	0.00	
326-232-010	592.14	
326-234-003	4,063.00	
327-190-031	7,179.36	
327-220-007	0.00	
327-220-008	0.00	
327-220-009	0.00	
327-220-010	0.00	
327-220-011	0.00	
327-220-046	0.00	
327-220-047	0.00	
327-220-048	0.00	
327-220-049	0.00	
327-470-005	163.50	
327-470-028	1,165.06	
327-470-029	490.54	
327-470-030	190.76	
327-470-031	667.70	
327-470-032	7,467.36	
327-470-033	7,494.62	
327-470-034	1,151.44	
327-470-036	347.46	
327-470-037	510.98	
327-470-038	572.30	
327-470-039	565.50	
327-470-040	579.12	
327-470-041	783.52	
327-470-042	265.70	
327-470-043	571.24	
327-470-044	1,123.14	
327-470-045	1,026.32	
327-470-046	490.54	
327-470-047	497.36	
329-250-016	2,094.12	

**CITY OF PERRIS
FLOOD CONTROL MAINTENANCE DISTRICT NO. 1
PRELIMINARY ASSESSMENT ROLL
FISCAL YEAR 2026/27**

**THIS ASSESSMENT ROLL IS APPLICABLE FOR THE ENSUING 12-MONTH PERIOD,
BEING THE FISCAL YEAR COMMENCING JULY 1, 2026 TO JUNE 30, 2027**

**THE ASSESSMENTS ARE THOSE AS CONFIRMED IN COLUMN I, UNLESS A DIFFERENT
FIGURE APPEARS IN COLUMN II, AS MODIFIED**

ASSESSOR'S PARCEL NUMBER	I AMOUNT OF ASSESSMENT	II ASSESSMENT AS MODIFIED
329-250-017	1,621.48	
329-250-018	1,575.52	
329-250-019	498.90	
329-250-020	590.82	
329-250-021	781.18	
329-250-022	315.10	
329-250-023	492.34	
329-250-024	505.48	
329-250-025	1,280.10	
329-250-026	256.02	
329-250-029	603.94	
329-250-030	2,153.22	
329-250-031	380.74	
329-250-032	676.16	
329-250-033	334.78	
329-250-034	0.00	
329-250-035	518.60	
329-250-036	0.00	
329-250-037	0.00	
329-250-038	0.00	
329-250-039	393.88	
329-250-041	525.16	
330-030-020	30,485.92	
330-120-002	17,181.24	
330-120-017	8,628.52	
330-120-018	18,521.70	
330-120-020	3,962.78	
330-120-021	13,132.32	
330-140-026	0.00	
330-150-010	15,309.70	
330-311-001	45.34	
330-311-002	45.34	
330-311-003	45.34	
330-311-004	45.34	
330-311-005	45.34	
330-311-006	45.34	
330-311-007	45.34	
330-311-008	45.34	
330-311-009	45.34	
330-311-010	45.34	
330-311-011	45.34	
330-311-012	45.34	

**CITY OF PERRIS
FLOOD CONTROL MAINTENANCE DISTRICT NO. 1
PRELIMINARY ASSESSMENT ROLL
FISCAL YEAR 2026/27**

**THIS ASSESSMENT ROLL IS APPLICABLE FOR THE ENSUING 12-MONTH PERIOD,
BEING THE FISCAL YEAR COMMENCING JULY 1, 2026 TO JUNE 30, 2027**

**THE ASSESSMENTS ARE THOSE AS CONFIRMED IN COLUMN I, UNLESS A DIFFERENT
FIGURE APPEARS IN COLUMN II, AS MODIFIED**

ASSESSOR'S PARCEL NUMBER	I AMOUNT OF ASSESSMENT	II ASSESSMENT AS MODIFIED
330-311-013	45.34	
330-311-014	45.34	
330-311-015	45.34	
330-311-016	45.34	
330-311-017	45.34	
330-311-018	45.34	
330-311-019	45.34	
330-311-020	45.34	
330-311-021	45.34	
330-311-022	45.34	
330-311-023	45.34	
330-311-024	45.34	
330-311-025	45.34	
330-311-026	45.34	
330-311-027	45.34	
330-311-028	45.34	
330-311-029	45.34	
330-311-030	45.34	
330-311-031	45.34	
330-311-032	45.34	
330-312-001	45.34	
330-312-002	45.34	
330-312-003	45.34	
330-312-004	45.34	
330-312-005	45.34	
330-312-006	45.34	
330-312-007	45.34	
330-312-008	45.34	
330-312-009	45.34	
330-312-010	45.34	
330-312-011	45.34	
330-312-012	45.34	
330-312-013	45.34	
330-312-014	45.34	
330-312-015	45.34	
330-312-016	45.34	
330-312-017	45.34	
330-312-018	45.34	
330-312-019	45.34	
330-312-020	45.34	
330-312-021	45.34	
330-313-001	45.34	

**CITY OF PERRIS
FLOOD CONTROL MAINTENANCE DISTRICT NO. 1
PRELIMINARY ASSESSMENT ROLL
FISCAL YEAR 2026/27**

**THIS ASSESSMENT ROLL IS APPLICABLE FOR THE ENSUING 12-MONTH PERIOD,
BEING THE FISCAL YEAR COMMENCING JULY 1, 2026 TO JUNE 30, 2027**

**THE ASSESSMENTS ARE THOSE AS CONFIRMED IN COLUMN I, UNLESS A DIFFERENT
FIGURE APPEARS IN COLUMN II, AS MODIFIED**

ASSESSOR'S PARCEL NUMBER	I AMOUNT OF ASSESSMENT	II ASSESSMENT AS MODIFIED
330-313-002	45.34	
330-313-003	45.34	
330-313-004	45.34	
330-313-005	45.34	
330-321-001	45.34	
330-321-002	45.34	
330-321-003	45.34	
330-321-004	45.34	
330-321-005	45.34	
330-321-006	45.34	
330-321-007	45.34	
330-321-008	45.34	
330-321-009	45.34	
330-321-010	45.34	
330-321-011	45.34	
330-321-012	45.34	
330-321-013	45.34	
330-321-014	45.34	
330-321-015	45.34	
330-322-001	45.34	
330-322-002	45.34	
330-322-003	45.34	
330-322-004	45.34	
330-322-005	45.34	
330-323-001	45.34	
330-323-002	45.34	
330-323-003	45.34	
330-323-004	45.34	
330-323-005	45.34	
330-323-006	45.34	
330-323-007	45.34	
330-323-008	45.34	
330-323-009	45.34	
330-323-010	45.34	
330-323-011	45.34	
330-323-012	45.34	
330-323-013	45.34	
330-323-014	45.34	
330-323-015	45.34	
330-323-016	45.34	
330-323-017	45.34	
330-323-018	45.34	

**CITY OF PERRIS
FLOOD CONTROL MAINTENANCE DISTRICT NO. 1
PRELIMINARY ASSESSMENT ROLL
FISCAL YEAR 2026/27**

**THIS ASSESSMENT ROLL IS APPLICABLE FOR THE ENSUING 12-MONTH PERIOD,
BEING THE FISCAL YEAR COMMENCING JULY 1, 2026 TO JUNE 30, 2027**

**THE ASSESSMENTS ARE THOSE AS CONFIRMED IN COLUMN I, UNLESS A DIFFERENT
FIGURE APPEARS IN COLUMN II, AS MODIFIED**

ASSESSOR'S PARCEL NUMBER	I AMOUNT OF ASSESSMENT	II ASSESSMENT AS MODIFIED
330-323-019	45.34	
330-323-020	45.34	
330-323-021	45.34	
330-323-022	45.34	
330-331-001	248.92	
330-331-002	248.92	
330-331-003	248.92	
330-331-004	248.92	
330-331-005	248.92	
330-331-006	248.92	
330-332-001	248.92	
330-332-002	248.92	
330-332-003	248.92	
330-332-004	248.92	
330-332-005	248.92	
330-332-006	248.92	
330-332-007	248.92	
330-332-008	248.92	
330-332-009	248.92	
330-332-010	248.92	
330-332-011	248.92	
330-332-012	248.92	
330-332-013	248.92	
330-332-014	248.92	
330-332-015	248.92	
330-332-016	248.92	
330-332-017	248.92	
330-332-018	248.92	
330-332-019	248.92	
330-332-020	248.92	
330-332-021	248.92	
330-332-022	248.92	
330-332-023	248.92	
330-332-024	248.92	
330-332-025	248.92	
330-332-026	248.92	
330-332-027	248.92	
330-332-028	248.92	
330-332-029	248.92	
330-332-030	248.92	
330-332-031	248.92	
330-332-032	248.92	

**CITY OF PERRIS
FLOOD CONTROL MAINTENANCE DISTRICT NO. 1
PRELIMINARY ASSESSMENT ROLL
FISCAL YEAR 2026/27**

**THIS ASSESSMENT ROLL IS APPLICABLE FOR THE ENSUING 12-MONTH PERIOD,
BEING THE FISCAL YEAR COMMENCING JULY 1, 2026 TO JUNE 30, 2027**

**THE ASSESSMENTS ARE THOSE AS CONFIRMED IN COLUMN I, UNLESS A DIFFERENT
FIGURE APPEARS IN COLUMN II, AS MODIFIED**

ASSESSOR'S PARCEL NUMBER	I AMOUNT OF ASSESSMENT	II ASSESSMENT AS MODIFIED
330-332-033	248.92	
330-332-034	248.92	
330-332-035	248.92	
330-332-036	248.92	
330-333-001	248.92	
330-333-002	248.92	
330-333-003	248.92	
330-333-004	248.92	
330-333-005	248.92	
330-333-006	248.92	
330-333-007	248.92	
330-333-008	248.92	
330-333-009	248.92	
330-333-010	248.92	
330-333-011	248.92	
330-333-012	248.92	
330-333-013	248.92	
330-333-014	248.92	
330-333-015	248.92	
330-333-016	248.92	
330-340-001	248.92	
330-340-002	248.92	
330-340-003	248.92	
330-340-004	248.92	
330-340-005	248.92	
330-340-006	248.92	
330-340-007	248.92	
330-340-008	248.92	
330-340-009	248.92	
330-340-010	248.92	
330-340-011	248.92	
330-340-012	248.92	
330-340-013	248.92	
330-350-001	248.92	
330-350-002	248.92	
330-350-003	248.92	
330-350-004	248.92	
330-350-005	248.92	
330-350-006	248.92	
330-350-007	248.92	
330-350-008	248.92	
330-350-009	248.92	

**CITY OF PERRIS
FLOOD CONTROL MAINTENANCE DISTRICT NO. 1
PRELIMINARY ASSESSMENT ROLL
FISCAL YEAR 2026/27**

**THIS ASSESSMENT ROLL IS APPLICABLE FOR THE ENSUING 12-MONTH PERIOD,
BEING THE FISCAL YEAR COMMENCING JULY 1, 2026 TO JUNE 30, 2027**

**THE ASSESSMENTS ARE THOSE AS CONFIRMED IN COLUMN I, UNLESS A DIFFERENT
FIGURE APPEARS IN COLUMN II, AS MODIFIED**

ASSESSOR'S PARCEL NUMBER	I AMOUNT OF ASSESSMENT	II ASSESSMENT AS MODIFIED
330-350-010	248.92	
330-350-011	248.92	
330-350-012	248.92	
330-350-013	248.92	
330-350-014	248.92	
330-350-015	248.92	
330-350-016	248.92	
330-351-001	248.92	
330-351-002	248.92	
330-351-003	248.92	
330-351-004	248.92	
330-351-005	248.92	
330-351-006	248.92	
330-351-007	248.92	
330-351-008	248.92	
330-351-009	248.92	
330-351-010	248.92	
330-351-011	248.92	
330-351-012	248.92	
330-351-013	248.92	
330-351-014	248.92	
330-351-015	248.92	
330-351-016	248.92	
330-351-017	248.92	
330-351-018	248.92	
330-351-019	248.92	
330-351-020	248.92	
330-351-021	248.92	
330-351-022	248.92	
330-351-023	248.92	
330-351-024	248.92	
330-351-025	248.92	
330-351-026	248.92	
330-351-027	248.92	
330-351-028	248.92	
330-352-001	248.92	
330-352-002	248.92	
330-352-003	248.92	
330-352-004	248.92	
330-353-001	248.92	
330-353-002	248.92	
330-353-003	248.92	

**CITY OF PERRIS
FLOOD CONTROL MAINTENANCE DISTRICT NO. 1
PRELIMINARY ASSESSMENT ROLL
FISCAL YEAR 2026/27**

**THIS ASSESSMENT ROLL IS APPLICABLE FOR THE ENSUING 12-MONTH PERIOD,
BEING THE FISCAL YEAR COMMENCING JULY 1, 2026 TO JUNE 30, 2027**

**THE ASSESSMENTS ARE THOSE AS CONFIRMED IN COLUMN I, UNLESS A DIFFERENT
FIGURE APPEARS IN COLUMN II, AS MODIFIED**

ASSESSOR'S PARCEL NUMBER	I AMOUNT OF ASSESSMENT	II ASSESSMENT AS MODIFIED
330-353-004	248.92	
330-353-005	248.92	
330-360-001	248.92	
330-360-002	248.92	
330-360-003	248.92	
330-360-004	248.92	
330-360-005	248.92	
330-360-006	248.92	
330-360-007	248.92	
330-360-008	248.92	
330-360-009	248.92	
330-360-010	248.92	
330-360-011	248.92	
330-360-012	248.92	
330-360-013	248.92	
330-360-014	248.92	
330-360-015	248.92	
330-360-016	248.92	
330-360-017	248.92	
330-360-018	248.92	
330-360-019	248.92	
330-360-020	248.92	
330-360-021	248.92	
330-360-022	248.92	
330-360-023	248.92	
330-360-024	248.92	
330-360-025	248.92	
330-360-026	248.92	
330-360-027	248.92	
330-360-028	248.92	
330-360-029	248.92	
330-360-030	248.92	
330-360-031	248.92	
330-360-032	248.92	
330-361-001	248.92	
330-361-002	248.92	
330-361-003	248.92	
330-361-004	248.92	
330-361-005	248.92	
330-361-006	248.92	
330-361-007	248.92	
330-362-001	248.92	

**CITY OF PERRIS
FLOOD CONTROL MAINTENANCE DISTRICT NO. 1
PRELIMINARY ASSESSMENT ROLL
FISCAL YEAR 2026/27**

**THIS ASSESSMENT ROLL IS APPLICABLE FOR THE ENSUING 12-MONTH PERIOD,
BEING THE FISCAL YEAR COMMENCING JULY 1, 2026 TO JUNE 30, 2027**

**THE ASSESSMENTS ARE THOSE AS CONFIRMED IN COLUMN I, UNLESS A DIFFERENT
FIGURE APPEARS IN COLUMN II, AS MODIFIED**

ASSESSOR'S PARCEL NUMBER	I AMOUNT OF ASSESSMENT	II ASSESSMENT AS MODIFIED
330-362-002	248.92	
330-362-003	248.92	
330-362-004	248.92	
330-362-005	248.92	
330-362-006	248.92	
330-362-007	248.92	
330-362-008	248.92	
330-362-009	248.92	
330-362-010	248.92	
330-362-011	248.92	
330-362-012	248.92	
330-362-013	248.92	
330-370-001	248.92	
330-370-002	248.92	
330-370-003	248.92	
330-370-004	248.92	
330-370-005	248.92	
330-370-006	248.92	
330-370-007	248.92	
330-370-008	248.92	
330-370-009	248.92	
330-370-010	248.92	
330-370-011	248.92	
330-370-012	248.92	
330-370-013	248.92	
330-370-014	248.92	
330-370-015	248.92	
330-370-016	248.92	
330-370-017	248.92	
330-370-018	248.92	
330-370-019	248.92	
330-370-020	248.92	
330-370-021	248.92	
330-370-022	248.92	
330-370-023	248.92	
330-370-024	248.92	
330-370-025	248.92	
330-370-026	248.92	
330-370-027	248.92	
330-371-001	248.92	
330-371-002	248.92	
330-371-003	248.92	

**CITY OF PERRIS
FLOOD CONTROL MAINTENANCE DISTRICT NO. 1
PRELIMINARY ASSESSMENT ROLL
FISCAL YEAR 2026/27**

**THIS ASSESSMENT ROLL IS APPLICABLE FOR THE ENSUING 12-MONTH PERIOD,
BEING THE FISCAL YEAR COMMENCING JULY 1, 2026 TO JUNE 30, 2027**

**THE ASSESSMENTS ARE THOSE AS CONFIRMED IN COLUMN I, UNLESS A DIFFERENT
FIGURE APPEARS IN COLUMN II, AS MODIFIED**

ASSESSOR'S PARCEL NUMBER	I AMOUNT OF ASSESSMENT	II ASSESSMENT AS MODIFIED
330-371-004	248.92	
330-371-005	248.92	
330-371-006	248.92	
330-371-007	248.92	
330-371-008	248.92	
330-371-009	248.92	
330-371-010	248.92	
330-371-011	248.92	
330-371-012	248.92	
330-371-013	248.92	
330-371-014	248.92	
330-371-015	248.92	
330-371-016	248.92	
330-371-017	248.92	
330-371-018	248.92	
330-371-019	248.92	
330-371-020	248.92	
330-371-021	248.92	
330-371-022	248.92	
330-371-023	248.92	
330-371-024	248.92	
330-371-025	248.92	
330-371-026	248.92	
330-371-027	248.92	
330-371-028	248.92	
330-371-029	248.92	
330-371-030	248.92	
330-371-031	248.92	
330-371-032	248.92	
330-380-001	248.92	
330-380-002	248.92	
330-380-003	248.92	
330-380-004	248.92	
330-380-005	248.92	
330-380-006	248.92	
330-380-007	248.92	
330-380-008	248.92	
330-380-009	248.92	
330-380-010	248.92	
330-380-011	248.92	
330-380-012	248.92	
330-380-013	248.92	

**CITY OF PERRIS
FLOOD CONTROL MAINTENANCE DISTRICT NO. 1
PRELIMINARY ASSESSMENT ROLL
FISCAL YEAR 2026/27**

**THIS ASSESSMENT ROLL IS APPLICABLE FOR THE ENSUING 12-MONTH PERIOD,
BEING THE FISCAL YEAR COMMENCING JULY 1, 2026 TO JUNE 30, 2027**

**THE ASSESSMENTS ARE THOSE AS CONFIRMED IN COLUMN I, UNLESS A DIFFERENT
FIGURE APPEARS IN COLUMN II, AS MODIFIED**

ASSESSOR'S PARCEL NUMBER	I AMOUNT OF ASSESSMENT	II ASSESSMENT AS MODIFIED
330-380-014	248.92	
330-380-015	248.92	
330-380-016	248.92	
330-380-017	248.92	
330-380-018	248.92	
330-380-019	248.92	
330-380-020	248.92	
330-380-021	248.92	
330-380-022	248.92	
330-380-023	248.92	
330-380-024	248.92	
330-380-025	248.92	
330-380-026	248.92	
330-380-028	248.92	
330-380-029	248.92	
330-380-030	248.92	
330-380-031	248.92	
330-380-032	248.92	
330-380-033	248.92	
330-380-034	248.92	
330-380-035	248.92	
330-380-036	248.92	
330-380-037	248.92	
330-380-038	248.92	
330-380-039	248.92	
330-380-040	248.92	
330-380-041	248.92	
330-380-042	248.92	
330-380-043	248.92	
330-380-044	248.92	
330-380-045	248.92	
330-390-001	248.92	
330-390-002	248.92	
330-390-003	248.92	
330-390-004	248.92	
330-390-005	248.92	
330-390-006	248.92	
330-390-007	248.92	
330-390-008	248.92	
330-390-009	248.92	
330-390-010	248.92	
330-390-011	248.92	

**CITY OF PERRIS
FLOOD CONTROL MAINTENANCE DISTRICT NO. 1
PRELIMINARY ASSESSMENT ROLL
FISCAL YEAR 2026/27**

**THIS ASSESSMENT ROLL IS APPLICABLE FOR THE ENSUING 12-MONTH PERIOD,
BEING THE FISCAL YEAR COMMENCING JULY 1, 2026 TO JUNE 30, 2027**

**THE ASSESSMENTS ARE THOSE AS CONFIRMED IN COLUMN I, UNLESS A DIFFERENT
FIGURE APPEARS IN COLUMN II, AS MODIFIED**

ASSESSOR'S PARCEL NUMBER	I AMOUNT OF ASSESSMENT	II ASSESSMENT AS MODIFIED
330-390-012	248.92	
330-390-013	248.92	
330-390-014	248.92	
330-390-015	248.92	
330-390-016	248.92	
330-390-017	248.92	
330-390-018	248.92	
330-390-019	248.92	
330-390-020	248.92	
330-390-021	248.92	
330-390-022	248.92	
330-390-023	248.92	
330-390-024	248.92	
330-390-025	248.92	
330-390-026	248.92	
330-390-027	248.92	
330-390-028	248.92	
330-390-029	248.92	
330-390-030	248.92	
330-390-031	248.92	
330-400-001	314.16	
330-400-002	314.16	
330-400-003	314.16	
330-400-004	314.16	
330-400-005	314.16	
330-400-006	314.16	
330-400-007	314.16	
330-400-008	314.16	
330-400-009	314.16	
330-400-010	314.16	
330-400-011	314.16	
330-400-012	314.16	
330-400-013	314.16	
330-400-014	314.16	
330-400-015	314.16	
330-400-016	314.16	
330-400-017	314.16	
330-400-018	314.16	
330-400-019	314.16	
330-400-020	314.16	
330-400-021	314.16	
330-400-022	314.16	

**CITY OF PERRIS
FLOOD CONTROL MAINTENANCE DISTRICT NO. 1
PRELIMINARY ASSESSMENT ROLL
FISCAL YEAR 2026/27**

**THIS ASSESSMENT ROLL IS APPLICABLE FOR THE ENSUING 12-MONTH PERIOD,
BEING THE FISCAL YEAR COMMENCING JULY 1, 2026 TO JUNE 30, 2027**

**THE ASSESSMENTS ARE THOSE AS CONFIRMED IN COLUMN I, UNLESS A DIFFERENT
FIGURE APPEARS IN COLUMN II, AS MODIFIED**

ASSESSOR'S PARCEL NUMBER	I AMOUNT OF ASSESSMENT	II ASSESSMENT AS MODIFIED
330-401-001	314.16	
330-401-002	314.16	
330-401-003	314.16	
330-401-004	314.16	
330-401-005	314.16	
330-401-006	314.16	
330-401-007	314.16	
330-401-008	314.16	
330-401-009	314.16	
330-401-010	314.16	
330-401-011	314.16	
330-401-012	314.16	
330-401-013	314.16	
330-401-014	314.16	
330-401-015	314.16	
330-401-016	314.16	
330-401-017	314.16	
330-401-018	314.16	
330-401-019	314.16	
330-401-020	314.16	
330-401-021	314.16	
330-401-022	314.16	
330-401-023	314.16	
330-401-024	314.16	
330-401-025	314.16	
330-401-026	314.16	
330-401-027	314.16	
330-401-028	314.16	
330-402-001	314.16	
330-402-002	314.16	
330-402-003	314.16	
330-402-004	314.16	
330-402-005	314.16	
330-402-006	314.16	
330-402-007	314.16	
330-410-001	314.16	
330-410-002	314.16	
330-410-003	314.16	
330-410-004	314.16	
330-410-005	314.16	
330-410-006	314.16	
330-410-007	314.16	

**CITY OF PERRIS
FLOOD CONTROL MAINTENANCE DISTRICT NO. 1
PRELIMINARY ASSESSMENT ROLL
FISCAL YEAR 2026/27**

**THIS ASSESSMENT ROLL IS APPLICABLE FOR THE ENSUING 12-MONTH PERIOD,
BEING THE FISCAL YEAR COMMENCING JULY 1, 2026 TO JUNE 30, 2027**

**THE ASSESSMENTS ARE THOSE AS CONFIRMED IN COLUMN I, UNLESS A DIFFERENT
FIGURE APPEARS IN COLUMN II, AS MODIFIED**

ASSESSOR'S PARCEL NUMBER	I AMOUNT OF ASSESSMENT	II ASSESSMENT AS MODIFIED
330-410-008	314.16	
330-410-009	314.16	
330-410-010	314.16	
330-410-011	314.16	
330-410-012	314.16	
330-410-013	314.16	
330-410-014	314.16	
330-410-015	314.16	
330-410-016	314.16	
330-410-017	314.16	
330-410-018	314.16	
330-410-019	314.16	
330-410-020	314.16	
330-410-021	314.16	
330-411-001	314.16	
330-411-002	314.16	
330-411-003	314.16	
330-411-004	314.16	
330-411-005	314.16	
330-411-006	314.16	
330-411-007	314.16	
330-411-008	314.16	
330-411-009	314.16	
330-411-010	314.16	
330-411-011	314.16	
330-411-012	314.16	
330-411-013	314.16	
330-411-014	314.16	
330-411-015	314.16	
330-411-016	314.16	
330-411-017	314.16	
330-411-018	314.16	
330-411-019	314.16	
330-411-020	314.16	
330-411-021	314.16	
330-411-022	314.16	
330-411-023	314.16	
330-411-024	314.16	
330-411-025	314.16	
330-420-001	314.16	
330-420-002	314.16	
330-420-003	314.16	

**CITY OF PERRIS
FLOOD CONTROL MAINTENANCE DISTRICT NO. 1
PRELIMINARY ASSESSMENT ROLL
FISCAL YEAR 2026/27**

**THIS ASSESSMENT ROLL IS APPLICABLE FOR THE ENSUING 12-MONTH PERIOD,
BEING THE FISCAL YEAR COMMENCING JULY 1, 2026 TO JUNE 30, 2027**

**THE ASSESSMENTS ARE THOSE AS CONFIRMED IN COLUMN I, UNLESS A DIFFERENT
FIGURE APPEARS IN COLUMN II, AS MODIFIED**

ASSESSOR'S PARCEL NUMBER	I AMOUNT OF ASSESSMENT	II ASSESSMENT AS MODIFIED
330-420-004	314.16	
330-420-005	314.16	
330-420-006	314.16	
330-420-007	314.16	
330-420-008	314.16	
330-420-009	314.16	
330-420-010	314.16	
330-420-011	314.16	
330-420-012	314.16	
330-420-013	314.16	
330-420-014	314.16	
330-420-015	314.16	
330-420-016	314.16	
330-420-017	314.16	
330-420-018	314.16	
330-420-019	314.16	
330-421-001	314.16	
330-421-002	314.16	
330-421-003	314.16	
330-421-004	314.16	
330-421-005	314.16	
330-421-006	314.16	
330-421-007	314.16	
330-421-008	314.16	
330-421-009	314.16	
330-422-001	314.16	
330-422-002	314.16	
330-422-003	314.16	
330-422-004	314.16	
330-422-005	314.16	
330-422-006	314.16	
330-422-007	314.16	
330-422-008	314.16	
330-422-009	314.16	
330-422-010	314.16	
330-422-011	314.16	
330-422-012	314.16	
330-422-013	314.16	
330-422-014	314.16	
330-422-015	314.16	
330-422-016	314.16	
330-422-017	314.16	

**CITY OF PERRIS
FLOOD CONTROL MAINTENANCE DISTRICT NO. 1
PRELIMINARY ASSESSMENT ROLL
FISCAL YEAR 2026/27**

**THIS ASSESSMENT ROLL IS APPLICABLE FOR THE ENSUING 12-MONTH PERIOD,
BEING THE FISCAL YEAR COMMENCING JULY 1, 2026 TO JUNE 30, 2027**

**THE ASSESSMENTS ARE THOSE AS CONFIRMED IN COLUMN I, UNLESS A DIFFERENT
FIGURE APPEARS IN COLUMN II, AS MODIFIED**

ASSESSOR'S PARCEL NUMBER	I AMOUNT OF ASSESSMENT	II ASSESSMENT AS MODIFIED
330-422-018	314.16	
330-422-019	314.16	
330-422-020	314.16	
330-422-021	314.16	
330-422-022	314.16	
330-422-023	314.16	
330-422-024	314.16	
330-422-025	314.16	
330-422-026	314.16	
330-422-027	314.16	
330-422-028	314.16	
330-422-029	314.16	
330-422-030	314.16	
330-422-031	314.16	
330-422-032	314.16	
330-422-033	314.16	
330-422-034	314.16	
330-422-035	314.16	
330-422-036	314.16	
330-422-037	314.16	
330-422-038	314.16	
330-422-039	314.16	
330-422-040	314.16	
330-422-041	314.16	
330-422-042	314.16	
330-430-001	314.16	
330-430-002	314.16	
330-430-003	314.16	
330-430-004	314.16	
330-430-005	314.16	
330-430-006	314.16	
330-430-007	314.16	
330-430-008	314.16	
330-430-009	314.16	
330-430-010	314.16	
330-430-011	314.16	
330-430-012	314.16	
330-430-013	314.16	
330-430-014	314.16	
330-430-015	314.16	
330-430-016	314.16	
330-430-017	314.16	

**CITY OF PERRIS
 FLOOD CONTROL MAINTENANCE DISTRICT NO. 1
 PRELIMINARY ASSESSMENT ROLL
 FISCAL YEAR 2026/27**

**THIS ASSESSMENT ROLL IS APPLICABLE FOR THE ENSUING 12-MONTH PERIOD,
 BEING THE FISCAL YEAR COMMENCING JULY 1, 2026 TO JUNE 30, 2027**

**THE ASSESSMENTS ARE THOSE AS CONFIRMED IN COLUMN I, UNLESS A DIFFERENT
 FIGURE APPEARS IN COLUMN II, AS MODIFIED**

ASSESSOR'S PARCEL NUMBER	I AMOUNT OF ASSESSMENT	II ASSESSMENT AS MODIFIED
330-430-018	314.16	
330-430-019	314.16	
330-430-020	314.16	
330-430-021	314.16	
330-430-022	314.16	
330-430-023	314.16	
330-430-024	314.16	
330-430-025	314.16	
330-430-026	314.16	
330-430-027	314.16	
330-431-001	314.16	
330-431-002	314.16	
330-431-003	314.16	
330-431-004	314.16	
330-431-005	314.16	
330-431-006	314.16	
330-431-007	314.16	
330-431-008	314.16	
330-431-009	314.16	
330-431-010	314.16	
330-431-011	314.16	
330-431-012	314.16	
330-431-013	314.16	
330-431-014	314.16	
330-431-015	314.16	
330-431-016	314.16	
330-431-017	314.16	
330-431-018	314.16	
330-431-019	314.16	
330-431-020	314.16	
330-431-021	314.16	
330-431-022	314.16	
330-431-023	314.16	
330-431-024	314.16	
330-431-025	314.16	
330-431-026	314.16	
330-431-027	314.16	
330-431-028	314.16	
330-431-029	314.16	
330-431-030	314.16	
330-431-031	314.16	
330-431-032	314.16	

**CITY OF PERRIS
FLOOD CONTROL MAINTENANCE DISTRICT NO. 1
PRELIMINARY ASSESSMENT ROLL
FISCAL YEAR 2026/27**

**THIS ASSESSMENT ROLL IS APPLICABLE FOR THE ENSUING 12-MONTH PERIOD,
BEING THE FISCAL YEAR COMMENCING JULY 1, 2026 TO JUNE 30, 2027**

**THE ASSESSMENTS ARE THOSE AS CONFIRMED IN COLUMN I, UNLESS A DIFFERENT
FIGURE APPEARS IN COLUMN II, AS MODIFIED**

ASSESSOR'S PARCEL NUMBER	I AMOUNT OF ASSESSMENT	II ASSESSMENT AS MODIFIED
330-431-033	314.16	
330-431-034	314.16	
330-431-035	314.16	
330-431-036	314.16	
330-431-037	314.16	
330-431-038	314.16	
330-431-039	314.16	
330-431-040	314.16	
330-431-041	314.16	
330-431-042	314.16	
330-440-001	314.16	
330-440-002	314.16	
330-440-003	314.16	
330-440-004	314.16	
330-440-005	314.16	
330-440-006	314.16	
330-440-007	314.16	
330-440-008	314.16	
330-440-009	314.16	
330-440-010	314.16	
330-440-011	314.16	
330-440-012	314.16	
330-440-013	314.16	
330-440-014	314.16	
330-440-015	314.16	
330-440-016	314.16	
330-440-017	314.16	
330-440-018	314.16	
330-440-019	314.16	
330-440-020	314.16	
330-440-021	314.16	
330-440-022	314.16	
330-441-001	314.16	
330-441-002	314.16	
330-441-003	314.16	
330-441-004	314.16	
330-441-005	314.16	
330-441-006	314.16	
330-441-007	314.16	
330-441-008	314.16	
330-441-009	314.16	
330-441-010	314.16	

**CITY OF PERRIS
FLOOD CONTROL MAINTENANCE DISTRICT NO. 1
PRELIMINARY ASSESSMENT ROLL
FISCAL YEAR 2026/27**

**THIS ASSESSMENT ROLL IS APPLICABLE FOR THE ENSUING 12-MONTH PERIOD,
BEING THE FISCAL YEAR COMMENCING JULY 1, 2026 TO JUNE 30, 2027**

**THE ASSESSMENTS ARE THOSE AS CONFIRMED IN COLUMN I, UNLESS A DIFFERENT
FIGURE APPEARS IN COLUMN II, AS MODIFIED**

ASSESSOR'S PARCEL NUMBER	I AMOUNT OF ASSESSMENT	II ASSESSMENT AS MODIFIED
330-441-011	314.16	
330-441-012	314.16	
330-441-013	314.16	
330-441-014	314.16	
330-441-015	314.16	
330-441-016	314.16	
330-441-017	314.16	
330-441-018	314.16	
330-441-019	314.16	
330-441-020	314.16	
330-441-021	314.16	
330-441-022	314.16	
330-441-023	314.16	
330-441-024	314.16	
330-441-025	314.16	
330-441-026	314.16	
330-441-027	314.16	
330-441-028	314.16	
330-441-029	314.16	
330-441-030	314.16	
330-441-031	314.16	
330-441-032	314.16	
330-441-033	314.16	
330-441-034	314.16	
330-441-035	314.16	
330-442-001	314.16	
330-442-002	314.16	
330-442-003	314.16	
330-442-004	314.16	
330-442-005	314.16	
330-442-006	314.16	
330-442-007	314.16	
330-442-008	314.16	
330-442-009	314.16	
330-442-010	314.16	
330-442-011	314.16	
330-442-012	314.16	
330-442-013	314.16	
330-443-001	314.16	
330-443-002	314.16	
330-443-003	314.16	
330-443-004	314.16	

**CITY OF PERRIS
FLOOD CONTROL MAINTENANCE DISTRICT NO. 1
PRELIMINARY ASSESSMENT ROLL
FISCAL YEAR 2026/27**

**THIS ASSESSMENT ROLL IS APPLICABLE FOR THE ENSUING 12-MONTH PERIOD,
BEING THE FISCAL YEAR COMMENCING JULY 1, 2026 TO JUNE 30, 2027**

**THE ASSESSMENTS ARE THOSE AS CONFIRMED IN COLUMN I, UNLESS A DIFFERENT
FIGURE APPEARS IN COLUMN II, AS MODIFIED**

ASSESSOR'S PARCEL NUMBER	I AMOUNT OF ASSESSMENT	II ASSESSMENT AS MODIFIED
330-443-005	314.16	
330-443-006	314.16	
330-443-007	314.16	
330-450-001	314.16	
330-450-002	314.16	
330-450-003	314.16	
330-450-005	314.16	
330-450-006	314.16	
330-450-007	314.16	
330-450-008	314.16	
330-450-009	314.16	
330-450-010	314.16	
330-450-011	314.16	
330-450-012	314.16	
330-450-024	314.16	
330-451-001	314.16	
330-451-002	314.16	
330-451-003	314.16	
330-451-004	314.16	
330-451-005	314.16	
330-451-006	314.16	
330-451-007	314.16	
330-451-008	314.16	
330-451-009	314.16	
330-451-010	314.16	
330-451-011	314.16	
330-451-012	314.16	
330-451-013	314.16	
330-451-014	314.16	
330-451-015	314.16	
330-451-016	314.16	
330-451-017	314.16	
330-451-018	314.16	
330-451-019	314.16	
330-451-020	314.16	
330-451-021	314.16	
330-451-022	314.16	
330-451-023	314.16	
330-452-001	314.16	
330-452-002	314.16	
330-452-003	314.16	
330-452-004	314.16	

**CITY OF PERRIS
FLOOD CONTROL MAINTENANCE DISTRICT NO. 1
PRELIMINARY ASSESSMENT ROLL
FISCAL YEAR 2026/27**

**THIS ASSESSMENT ROLL IS APPLICABLE FOR THE ENSUING 12-MONTH PERIOD,
BEING THE FISCAL YEAR COMMENCING JULY 1, 2026 TO JUNE 30, 2027**

**THE ASSESSMENTS ARE THOSE AS CONFIRMED IN COLUMN I, UNLESS A DIFFERENT
FIGURE APPEARS IN COLUMN II, AS MODIFIED**

ASSESSOR'S PARCEL NUMBER	I AMOUNT OF ASSESSMENT	II ASSESSMENT AS MODIFIED
330-452-005	314.16	
330-452-006	314.16	
330-452-007	314.16	
330-452-008	314.16	
330-452-009	314.16	
330-452-010	314.16	
330-452-011	314.16	
330-452-012	314.16	
330-452-013	314.16	
330-452-014	314.16	
330-452-015	314.16	
330-452-016	314.16	
330-452-017	314.16	
330-452-018	314.16	
330-452-019	314.16	
330-452-020	314.16	
330-452-021	314.16	
330-452-022	314.16	
330-460-001	314.16	
330-460-002	314.16	
330-460-003	314.16	
330-460-004	314.16	
330-460-005	314.16	
330-460-006	314.16	
330-460-007	314.16	
330-460-008	314.16	
330-460-009	314.16	
330-460-010	314.16	
330-460-011	314.16	
330-460-012	314.16	
330-460-013	314.16	
330-460-014	314.16	
330-460-015	314.16	
330-460-016	314.16	
330-460-017	314.16	
330-460-018	314.16	
330-460-019	314.16	
330-460-020	314.16	
330-460-021	314.16	
330-460-022	314.16	
330-460-023	314.16	
330-460-024	314.16	

**CITY OF PERRIS
FLOOD CONTROL MAINTENANCE DISTRICT NO. 1
PRELIMINARY ASSESSMENT ROLL
FISCAL YEAR 2026/27**

**THIS ASSESSMENT ROLL IS APPLICABLE FOR THE ENSUING 12-MONTH PERIOD,
BEING THE FISCAL YEAR COMMENCING JULY 1, 2026 TO JUNE 30, 2027**

**THE ASSESSMENTS ARE THOSE AS CONFIRMED IN COLUMN I, UNLESS A DIFFERENT
FIGURE APPEARS IN COLUMN II, AS MODIFIED**

ASSESSOR'S PARCEL NUMBER	I AMOUNT OF ASSESSMENT	II ASSESSMENT AS MODIFIED
330-460-025	314.16	
330-460-026	314.16	
330-460-027	314.16	
330-460-028	314.16	
330-460-029	314.16	
330-460-030	314.16	
330-460-031	314.16	
330-460-032	314.16	
330-461-001	314.16	
330-461-002	314.16	
330-461-003	314.16	
330-461-004	314.16	
330-461-005	314.16	
330-461-006	314.16	
330-461-007	314.16	
330-461-008	314.16	
330-461-009	314.16	
330-461-010	314.16	
330-461-011	314.16	
330-461-012	314.16	
330-461-013	314.16	
330-461-014	314.16	
330-461-015	314.16	
330-461-016	314.16	
330-461-017	314.16	
330-461-018	314.16	
330-461-019	314.16	
330-461-020	314.16	
330-461-021	314.16	
330-461-022	314.16	
330-461-023	314.16	
330-461-024	314.16	
330-461-025	314.16	
330-461-026	314.16	
330-461-027	314.16	
330-461-028	314.16	
330-461-029	314.16	
330-461-030	314.16	
330-461-031	314.16	
330-461-032	314.16	
330-461-033	314.16	
330-461-034	314.16	

**CITY OF PERRIS
 FLOOD CONTROL MAINTENANCE DISTRICT NO. 1
 PRELIMINARY ASSESSMENT ROLL
 FISCAL YEAR 2026/27**

**THIS ASSESSMENT ROLL IS APPLICABLE FOR THE ENSUING 12-MONTH PERIOD,
 BEING THE FISCAL YEAR COMMENCING JULY 1, 2026 TO JUNE 30, 2027**

**THE ASSESSMENTS ARE THOSE AS CONFIRMED IN COLUMN I, UNLESS A DIFFERENT
 FIGURE APPEARS IN COLUMN II, AS MODIFIED**

ASSESSOR'S PARCEL NUMBER	I AMOUNT OF ASSESSMENT	II ASSESSMENT AS MODIFIED
330-461-035	314.16	
330-461-036	314.16	
330-461-037	314.16	
330-461-038	314.16	
330-461-039	314.16	
330-461-040	314.16	
330-462-001	314.16	
330-462-002	314.16	
330-462-003	314.16	
330-462-004	314.16	
330-462-005	314.16	
330-462-006	314.16	
330-462-007	314.16	
330-462-008	314.16	
330-462-009	314.16	
330-462-010	314.16	
330-462-011	314.16	
330-462-012	314.16	
330-462-013	314.16	
330-462-014	314.16	
330-462-015	314.16	
330-462-016	314.16	
330-470-001	314.16	
330-470-002	314.16	
330-470-003	314.16	
330-470-004	314.16	
330-470-005	314.16	
330-470-006	314.16	
330-470-007	314.16	
330-470-008	314.16	
330-470-009	314.16	
330-470-010	314.16	
330-470-011	314.16	
330-470-012	314.16	
330-470-013	314.16	
330-470-014	314.16	
330-470-015	314.16	
330-470-016	314.16	
330-470-017	314.16	
330-470-018	314.16	
330-470-019	314.16	
330-470-020	314.16	

**CITY OF PERRIS
FLOOD CONTROL MAINTENANCE DISTRICT NO. 1
PRELIMINARY ASSESSMENT ROLL
FISCAL YEAR 2026/27**

**THIS ASSESSMENT ROLL IS APPLICABLE FOR THE ENSUING 12-MONTH PERIOD,
BEING THE FISCAL YEAR COMMENCING JULY 1, 2026 TO JUNE 30, 2027**

**THE ASSESSMENTS ARE THOSE AS CONFIRMED IN COLUMN I, UNLESS A DIFFERENT
FIGURE APPEARS IN COLUMN II, AS MODIFIED**

ASSESSOR'S PARCEL NUMBER	I AMOUNT OF ASSESSMENT	II ASSESSMENT AS MODIFIED
330-470-021	314.16	
330-470-022	314.16	
330-470-023	314.16	
330-470-024	314.16	
330-470-025	314.16	
330-470-026	314.16	
330-470-027	314.16	
330-470-028	314.16	
330-470-029	314.16	
330-470-030	314.16	
330-470-031	314.16	
330-470-032	314.16	
330-470-033	314.16	
330-470-034	314.16	
330-470-035	314.16	
330-470-036	314.16	
330-470-037	314.16	
330-470-038	314.16	
330-470-039	314.16	
330-470-040	314.16	
330-470-041	314.16	
330-471-001	314.16	
330-471-002	314.16	
330-471-003	314.16	
330-471-004	314.16	
330-471-005	314.16	
330-471-006	314.16	
330-471-007	314.16	
330-471-008	314.16	
330-471-009	314.16	
330-471-010	314.16	
330-471-011	314.16	
330-471-012	314.16	
330-471-013	314.16	
330-471-014	314.16	
330-500-001	262.50	
330-500-002	262.50	
330-500-003	262.50	
330-501-001	262.50	
330-501-002	262.50	
330-501-003	262.50	
330-501-004	262.50	

**CITY OF PERRIS
FLOOD CONTROL MAINTENANCE DISTRICT NO. 1
PRELIMINARY ASSESSMENT ROLL
FISCAL YEAR 2026/27**

**THIS ASSESSMENT ROLL IS APPLICABLE FOR THE ENSUING 12-MONTH PERIOD,
BEING THE FISCAL YEAR COMMENCING JULY 1, 2026 TO JUNE 30, 2027**

**THE ASSESSMENTS ARE THOSE AS CONFIRMED IN COLUMN I, UNLESS A DIFFERENT
FIGURE APPEARS IN COLUMN II, AS MODIFIED**

ASSESSOR'S PARCEL NUMBER	I AMOUNT OF ASSESSMENT	II ASSESSMENT AS MODIFIED
330-501-005	262.50	
330-501-006	262.50	
330-501-007	262.50	
330-501-008	262.50	
330-501-009	262.50	
330-501-010	262.50	
330-501-011	262.50	
330-501-012	262.50	
330-501-013	262.50	
330-501-014	262.50	
330-501-015	262.50	
330-501-016	262.50	
330-501-017	262.50	
330-501-018	262.50	
330-501-019	262.50	
330-501-020	262.50	
330-501-021	262.50	
330-501-022	262.50	
330-501-023	262.50	
330-501-024	262.50	
330-501-025	262.50	
330-501-026	262.50	
330-501-027	262.50	
330-501-028	262.50	
330-501-029	262.50	
330-501-030	262.50	
330-501-031	262.50	
330-501-032	262.50	
330-501-033	262.50	
330-501-034	262.50	
330-501-035	262.50	
330-501-036	262.50	
330-501-037	262.50	
330-501-038	262.50	
330-501-039	262.50	
330-501-040	262.50	
330-502-001	262.50	
330-502-002	262.50	
330-502-003	262.50	
330-502-004	262.50	
330-502-005	262.50	
330-502-006	262.50	

**CITY OF PERRIS
 FLOOD CONTROL MAINTENANCE DISTRICT NO. 1
 PRELIMINARY ASSESSMENT ROLL
 FISCAL YEAR 2026/27**

**THIS ASSESSMENT ROLL IS APPLICABLE FOR THE ENSUING 12-MONTH PERIOD,
 BEING THE FISCAL YEAR COMMENCING JULY 1, 2026 TO JUNE 30, 2027**

**THE ASSESSMENTS ARE THOSE AS CONFIRMED IN COLUMN I, UNLESS A DIFFERENT
 FIGURE APPEARS IN COLUMN II, AS MODIFIED**

ASSESSOR'S PARCEL NUMBER	I AMOUNT OF ASSESSMENT	II ASSESSMENT AS MODIFIED
330-502-007	262.50	
330-502-008	262.50	
330-502-009	262.50	
330-503-001	262.50	
330-503-002	262.50	
330-503-003	262.50	
330-503-004	262.50	
330-503-005	262.50	
330-503-006	262.50	
330-503-007	262.50	
330-503-008	262.50	
330-503-009	262.50	
330-503-010	262.50	
330-503-011	262.50	
330-503-012	262.50	
330-503-013	262.50	
330-503-014	262.50	
330-503-015	262.50	
330-503-016	262.50	
330-510-001	262.50	
330-510-002	262.50	
330-510-003	262.50	
330-510-004	262.50	
330-510-005	262.50	
330-510-006	262.50	
330-510-007	262.50	
330-510-008	262.50	
330-511-001	262.50	
330-511-002	262.50	
330-511-003	262.50	
330-511-004	262.50	
330-511-005	262.50	
330-511-006	262.50	
330-511-007	262.50	
330-511-008	262.50	
330-511-009	262.50	
330-511-010	262.50	
330-511-011	262.50	
330-511-012	262.50	
330-511-013	262.50	
330-511-014	262.50	
330-511-015	262.50	

**CITY OF PERRIS
FLOOD CONTROL MAINTENANCE DISTRICT NO. 1
PRELIMINARY ASSESSMENT ROLL
FISCAL YEAR 2026/27**

**THIS ASSESSMENT ROLL IS APPLICABLE FOR THE ENSUING 12-MONTH PERIOD,
BEING THE FISCAL YEAR COMMENCING JULY 1, 2026 TO JUNE 30, 2027**

**THE ASSESSMENTS ARE THOSE AS CONFIRMED IN COLUMN I, UNLESS A DIFFERENT
FIGURE APPEARS IN COLUMN II, AS MODIFIED**

ASSESSOR'S PARCEL NUMBER	I AMOUNT OF ASSESSMENT	II ASSESSMENT AS MODIFIED
330-511-016	262.50	
330-511-017	262.50	
330-511-018	262.50	
330-511-019	262.50	
330-511-020	262.50	
330-511-021	262.50	
330-511-022	262.50	
330-511-023	262.50	
330-511-024	262.50	
330-511-025	262.50	
330-511-026	262.50	
330-511-027	262.50	
330-511-028	262.50	
330-511-029	262.50	
330-511-030	262.50	
330-511-031	262.50	
330-511-032	262.50	
330-511-033	262.50	
330-511-034	262.50	
330-511-035	262.50	
330-511-036	262.50	
330-511-037	262.50	
330-511-038	262.50	
330-511-039	262.50	
330-511-040	262.50	
330-511-041	262.50	
330-511-042	262.50	
330-511-043	262.50	
330-520-001	262.50	
330-520-002	262.50	
330-520-003	262.50	
330-520-004	262.50	
330-520-005	262.50	
330-520-006	262.50	
330-520-007	262.50	
330-520-008	262.50	
330-520-009	262.50	
330-520-010	262.50	
330-520-011	262.50	
330-520-012	262.50	
330-520-013	262.50	
330-520-014	262.50	

**CITY OF PERRIS
FLOOD CONTROL MAINTENANCE DISTRICT NO. 1
PRELIMINARY ASSESSMENT ROLL
FISCAL YEAR 2026/27**

**THIS ASSESSMENT ROLL IS APPLICABLE FOR THE ENSUING 12-MONTH PERIOD,
BEING THE FISCAL YEAR COMMENCING JULY 1, 2026 TO JUNE 30, 2027**

**THE ASSESSMENTS ARE THOSE AS CONFIRMED IN COLUMN I, UNLESS A DIFFERENT
FIGURE APPEARS IN COLUMN II, AS MODIFIED**

ASSESSOR'S PARCEL NUMBER	I AMOUNT OF ASSESSMENT	II ASSESSMENT AS MODIFIED
330-521-001	262.50	
330-521-002	262.50	
330-521-003	262.50	
330-521-004	262.50	
330-521-005	262.50	
330-521-006	262.50	
330-521-007	262.50	
330-521-008	262.50	
330-521-009	262.50	
330-521-010	262.50	
330-521-011	262.50	
330-521-012	262.50	
330-521-013	262.50	
330-521-014	262.50	
330-521-015	262.50	
330-521-016	262.50	
330-521-017	262.50	
330-521-018	262.50	
330-521-019	262.50	
330-521-020	262.50	
330-521-021	262.50	
330-521-022	262.50	
330-521-023	262.50	
330-521-024	262.50	
330-521-025	262.50	
330-521-026	262.50	
330-521-027	262.50	
330-521-028	262.50	
330-521-029	262.50	
330-521-030	262.50	
330-521-031	262.50	
330-521-032	262.50	
330-521-033	262.50	
330-521-034	262.50	
330-521-035	262.50	
330-521-036	262.50	
330-521-037	262.50	
330-521-038	262.50	
330-521-039	262.50	
330-521-040	262.50	
330-521-041	262.50	
330-530-001	262.50	

**CITY OF PERRIS
FLOOD CONTROL MAINTENANCE DISTRICT NO. 1
PRELIMINARY ASSESSMENT ROLL
FISCAL YEAR 2026/27**

**THIS ASSESSMENT ROLL IS APPLICABLE FOR THE ENSUING 12-MONTH PERIOD,
BEING THE FISCAL YEAR COMMENCING JULY 1, 2026 TO JUNE 30, 2027**

**THE ASSESSMENTS ARE THOSE AS CONFIRMED IN COLUMN I, UNLESS A DIFFERENT
FIGURE APPEARS IN COLUMN II, AS MODIFIED**

ASSESSOR'S PARCEL NUMBER	I AMOUNT OF ASSESSMENT	II ASSESSMENT AS MODIFIED
330-530-002	262.50	
330-530-003	262.50	
330-530-004	262.50	
330-530-005	262.50	
330-530-006	262.50	
330-530-007	262.50	
330-530-008	262.50	
330-530-009	262.50	
330-530-010	262.50	
330-530-011	262.50	
330-530-012	262.50	
330-530-013	262.50	
330-530-014	262.50	
330-530-015	262.50	
330-530-016	262.50	
330-530-017	262.50	
330-530-018	262.50	
330-530-019	262.50	
330-530-020	262.50	
330-530-021	262.50	
330-530-022	262.50	
330-530-023	262.50	
330-530-024	262.50	
330-530-025	262.50	
330-530-026	262.50	
330-530-027	262.50	
330-530-028	262.50	
330-540-001	262.50	
330-540-002	262.50	
330-540-003	262.50	
330-540-004	262.50	
330-540-005	262.50	
330-540-006	262.50	
330-540-007	262.50	
330-540-008	262.50	
330-540-009	262.50	
330-540-010	262.50	
330-540-011	262.50	
330-540-012	262.50	
330-540-013	262.50	
330-540-014	262.50	
330-540-015	262.50	

**CITY OF PERRIS
FLOOD CONTROL MAINTENANCE DISTRICT NO. 1
PRELIMINARY ASSESSMENT ROLL
FISCAL YEAR 2026/27**

**THIS ASSESSMENT ROLL IS APPLICABLE FOR THE ENSUING 12-MONTH PERIOD,
BEING THE FISCAL YEAR COMMENCING JULY 1, 2026 TO JUNE 30, 2027**

**THE ASSESSMENTS ARE THOSE AS CONFIRMED IN COLUMN I, UNLESS A DIFFERENT
FIGURE APPEARS IN COLUMN II, AS MODIFIED**

ASSESSOR'S PARCEL NUMBER	I AMOUNT OF ASSESSMENT	II ASSESSMENT AS MODIFIED
330-540-016	262.50	
330-540-017	262.50	
330-540-018	262.50	
330-540-019	262.50	
330-540-020	262.50	
330-540-021	262.50	
330-540-022	262.50	
330-540-023	262.50	
330-540-024	262.50	
330-540-025	262.50	
330-540-026	262.50	
330-540-027	262.50	
330-540-028	262.50	
330-540-029	262.50	
330-540-030	262.50	
330-540-031	262.50	
330-540-032	262.50	
330-540-033	262.50	
330-540-034	262.50	
330-540-035	262.50	
330-540-036	262.50	
330-540-037	262.50	
330-540-038	262.50	
330-540-039	262.50	
330-540-040	262.50	
330-540-041	262.50	
330-540-042	262.50	
330-540-043	262.50	
330-540-044	262.50	
330-540-045	262.50	
330-540-046	262.50	
330-540-047	262.50	
330-540-048	262.50	
330-540-049	262.50	
330-540-050	262.50	
330-540-051	262.50	
330-540-052	262.50	
330-540-053	262.50	
330-540-054	262.50	
330-540-055	262.50	
330-540-056	262.50	
330-540-057	262.50	

**CITY OF PERRIS
FLOOD CONTROL MAINTENANCE DISTRICT NO. 1
PRELIMINARY ASSESSMENT ROLL
FISCAL YEAR 2026/27**

**THIS ASSESSMENT ROLL IS APPLICABLE FOR THE ENSUING 12-MONTH PERIOD,
BEING THE FISCAL YEAR COMMENCING JULY 1, 2026 TO JUNE 30, 2027**

**THE ASSESSMENTS ARE THOSE AS CONFIRMED IN COLUMN I, UNLESS A DIFFERENT
FIGURE APPEARS IN COLUMN II, AS MODIFIED**

ASSESSOR'S PARCEL NUMBER	I AMOUNT OF ASSESSMENT	II ASSESSMENT AS MODIFIED
330-540-058	262.50	
330-540-059	262.50	
330-540-060	262.50	
330-540-061	262.50	
330-540-062	262.50	
330-540-063	262.50	
330-540-064	262.50	
330-540-065	262.50	
330-540-066	262.50	
330-540-067	262.50	
330-540-068	262.50	
330-540-069	262.50	
330-540-070	262.50	
330-540-071	262.50	
330-540-072	262.50	
330-540-073	262.50	
330-540-074	262.50	
330-540-075	262.50	
330-540-076	262.50	
330-540-077	262.50	
330-540-078	262.50	
330-540-079	262.50	
330-540-080	262.50	
330-540-081	262.50	
330-540-082	262.50	
330-540-083	262.50	
330-540-084	262.50	
330-540-085	262.50	
330-541-001	262.50	
330-541-002	262.50	
330-541-003	262.50	
330-541-004	262.50	
330-541-005	262.50	
330-541-006	262.50	
330-541-007	262.50	
330-541-008	262.50	
330-541-009	262.50	
330-541-010	262.50	
330-541-011	262.50	
330-541-012	262.50	
330-541-013	262.50	
330-541-014	262.50	

**CITY OF PERRIS
FLOOD CONTROL MAINTENANCE DISTRICT NO. 1
PRELIMINARY ASSESSMENT ROLL
FISCAL YEAR 2026/27**

**THIS ASSESSMENT ROLL IS APPLICABLE FOR THE ENSUING 12-MONTH PERIOD,
BEING THE FISCAL YEAR COMMENCING JULY 1, 2026 TO JUNE 30, 2027**

**THE ASSESSMENTS ARE THOSE AS CONFIRMED IN COLUMN I, UNLESS A DIFFERENT
FIGURE APPEARS IN COLUMN II, AS MODIFIED**

ASSESSOR'S PARCEL NUMBER	I AMOUNT OF ASSESSMENT	II ASSESSMENT AS MODIFIED
330-550-001	262.50	
330-550-002	262.50	
330-550-003	262.50	
330-550-004	262.50	
330-550-005	262.50	
330-550-006	262.50	
330-550-007	262.50	
330-550-008	262.50	
330-550-009	262.50	
330-550-010	262.50	
330-550-011	262.50	
330-550-012	262.50	
330-550-013	262.50	
330-550-014	262.50	
330-550-015	262.50	
330-550-016	262.50	
330-550-017	262.50	
330-550-018	262.50	
330-550-019	262.50	
330-550-020	262.50	
330-550-021	262.50	
330-550-022	262.50	
330-550-023	0.00	
330-550-024	0.00	
330-550-025	0.00	
330-550-026	262.50	
330-550-027	262.50	
330-550-028	262.50	
330-550-029	262.50	
330-550-030	262.50	
330-550-031	262.50	
330-550-032	262.50	
330-550-033	262.50	
330-550-034	262.50	
330-550-035	262.50	
330-551-001	262.50	
330-551-002	262.50	
330-551-003	262.50	
330-551-004	262.50	
330-551-005	262.50	
330-551-006	262.50	
330-551-007	262.50	

**CITY OF PERRIS
 FLOOD CONTROL MAINTENANCE DISTRICT NO. 1
 PRELIMINARY ASSESSMENT ROLL
 FISCAL YEAR 2026/27**

**THIS ASSESSMENT ROLL IS APPLICABLE FOR THE ENSUING 12-MONTH PERIOD,
 BEING THE FISCAL YEAR COMMENCING JULY 1, 2026 TO JUNE 30, 2027**

**THE ASSESSMENTS ARE THOSE AS CONFIRMED IN COLUMN I, UNLESS A DIFFERENT
 FIGURE APPEARS IN COLUMN II, AS MODIFIED**

ASSESSOR'S PARCEL NUMBER	I	II
	AMOUNT OF ASSESSMENT	ASSESSMENT AS MODIFIED
330-551-008	262.50	
330-552-001	262.50	
330-552-002	262.50	
330-552-003	262.50	
330-552-004	262.50	
330-552-005	262.50	
330-552-006	262.50	
330-552-007	262.50	
330-552-008	262.50	
330-552-010	262.50	
330-552-011	262.50	
330-552-012	262.50	
330-552-013	262.50	
330-552-014	262.50	
330-552-015	262.50	
330-552-016	262.50	
330-552-017	262.50	
330-552-018	262.50	
330-552-019	262.50	
330-552-020	262.50	
330-552-021	262.50	
330-552-022	262.50	
330-552-023	262.50	
330-552-024	262.50	
330-552-025	262.50	
330-552-026	262.50	
330-552-027	262.50	
330-552-028	262.50	
330-552-029	262.50	
330-552-030	262.50	
330-552-031	262.50	
330-552-032	262.50	
330-552-033	262.50	
330-552-034	262.50	
330-552-035	262.50	
330-552-036	262.50	
330-552-037	262.50	
330-552-038	262.50	
330-552-039	262.50	
330-552-040	262.50	
330-552-041	262.50	
330-552-042	262.50	

**CITY OF PERRIS
FLOOD CONTROL MAINTENANCE DISTRICT NO. 1
PRELIMINARY ASSESSMENT ROLL
FISCAL YEAR 2026/27**

**THIS ASSESSMENT ROLL IS APPLICABLE FOR THE ENSUING 12-MONTH PERIOD,
BEING THE FISCAL YEAR COMMENCING JULY 1, 2026 TO JUNE 30, 2027**

**THE ASSESSMENTS ARE THOSE AS CONFIRMED IN COLUMN I, UNLESS A DIFFERENT
FIGURE APPEARS IN COLUMN II, AS MODIFIED**

ASSESSOR'S PARCEL NUMBER	I AMOUNT OF ASSESSMENT	II ASSESSMENT AS MODIFIED
330-552-043	262.50	
330-552-044	262.50	
330-552-045	262.50	
330-552-046	262.50	
330-580-001	935.24	
330-580-002	935.24	
330-580-003	935.24	
330-580-004	935.24	
330-580-005	935.24	
330-580-006	935.24	
330-580-007	935.24	
330-580-008	935.24	
330-580-009	935.24	
330-580-010	935.24	
330-580-011	935.24	
330-581-001	935.24	
330-581-002	935.24	
330-581-003	935.24	
330-581-004	935.24	
330-581-005	935.24	
330-581-006	935.24	
330-581-007	935.24	
330-581-008	935.24	
330-581-009	935.24	
330-581-010	935.24	
330-581-011	935.24	
330-582-001	935.24	
330-582-002	935.24	
330-582-003	935.24	
330-582-004	935.24	
330-582-005	935.24	
330-582-006	935.24	
330-582-007	935.24	
330-582-008	935.24	
330-582-009	935.24	
330-582-010	935.24	
330-582-011	935.24	
330-582-012	935.24	
330-582-013	935.24	
330-582-014	935.24	
330-582-015	935.24	
330-582-016	935.24	

**CITY OF PERRIS
FLOOD CONTROL MAINTENANCE DISTRICT NO. 1
PRELIMINARY ASSESSMENT ROLL
FISCAL YEAR 2026/27**

**THIS ASSESSMENT ROLL IS APPLICABLE FOR THE ENSUING 12-MONTH PERIOD,
BEING THE FISCAL YEAR COMMENCING JULY 1, 2026 TO JUNE 30, 2027**

**THE ASSESSMENTS ARE THOSE AS CONFIRMED IN COLUMN I, UNLESS A DIFFERENT
FIGURE APPEARS IN COLUMN II, AS MODIFIED**

ASSESSOR'S PARCEL NUMBER	I AMOUNT OF ASSESSMENT	II ASSESSMENT AS MODIFIED
330-582-017	935.24	
330-582-018	935.24	
330-582-019	935.24	
330-582-020	935.24	
330-582-021	935.24	
330-582-022	935.24	
330-582-023	0.00	
330-583-001	935.24	
330-583-002	935.24	
330-583-003	935.24	
330-583-004	935.24	
330-583-005	935.24	
330-583-006	935.24	
330-583-007	935.24	
330-583-008	935.24	
330-583-009	935.24	
330-583-010	935.24	
330-590-001	935.24	
330-590-002	935.24	
330-590-003	935.24	
330-590-004	935.24	
330-590-005	935.24	
330-590-006	935.24	
330-590-007	935.24	
330-590-008	935.24	
330-590-009	935.24	
330-590-010	935.24	
330-590-011	935.24	
330-590-012	935.24	
330-590-013	935.24	
330-590-014	935.24	
330-590-015	935.24	
330-590-016	935.24	
330-590-017	935.24	
330-590-018	935.24	
330-590-019	935.24	
330-590-020	935.24	
330-590-021	935.24	
330-590-022	0.00	
330-590-023	0.00	
330-591-001	935.24	
330-591-002	935.24	

**CITY OF PERRIS
FLOOD CONTROL MAINTENANCE DISTRICT NO. 1
PRELIMINARY ASSESSMENT ROLL
FISCAL YEAR 2026/27**

**THIS ASSESSMENT ROLL IS APPLICABLE FOR THE ENSUING 12-MONTH PERIOD,
BEING THE FISCAL YEAR COMMENCING JULY 1, 2026 TO JUNE 30, 2027**

**THE ASSESSMENTS ARE THOSE AS CONFIRMED IN COLUMN I, UNLESS A DIFFERENT
FIGURE APPEARS IN COLUMN II, AS MODIFIED**

ASSESSOR'S PARCEL NUMBER	I AMOUNT OF ASSESSMENT	II ASSESSMENT AS MODIFIED
330-591-003	935.24	
330-591-004	935.24	
330-591-005	935.24	
330-591-006	935.24	
330-591-007	935.24	
330-591-008	935.24	
330-591-009	935.24	
330-591-010	935.24	
330-600-001	935.24	
330-600-002	935.24	
330-600-003	935.24	
330-600-004	935.24	
330-600-005	935.24	
330-600-006	935.24	
330-600-007	935.24	
330-600-008	935.24	
330-600-009	935.24	
330-600-010	935.24	
330-600-011	935.24	
330-600-012	935.24	
330-600-013	935.24	
330-600-014	935.24	
330-600-015	935.24	
330-600-016	935.24	
330-600-017	935.24	
330-600-018	935.24	
330-600-019	935.24	
330-600-020	935.24	
330-600-021	935.24	
330-600-022	935.24	
330-600-023	935.24	
330-600-024	935.24	
330-600-025	935.24	
330-600-026	935.24	
330-600-027	935.24	
330-600-028	935.24	
330-600-029	935.24	
330-600-030	935.24	
330-600-031	935.24	
330-600-032	935.24	
330-600-033	935.24	
330-600-034	0.00	

**CITY OF PERRIS
FLOOD CONTROL MAINTENANCE DISTRICT NO. 1
PRELIMINARY ASSESSMENT ROLL
FISCAL YEAR 2026/27**

**THIS ASSESSMENT ROLL IS APPLICABLE FOR THE ENSUING 12-MONTH PERIOD,
BEING THE FISCAL YEAR COMMENCING JULY 1, 2026 TO JUNE 30, 2027**

**THE ASSESSMENTS ARE THOSE AS CONFIRMED IN COLUMN I, UNLESS A DIFFERENT
FIGURE APPEARS IN COLUMN II, AS MODIFIED**

ASSESSOR'S PARCEL NUMBER	I AMOUNT OF ASSESSMENT	II ASSESSMENT AS MODIFIED
330-601-001	935.24	
330-601-002	935.24	
330-601-003	935.24	
330-601-004	935.24	
330-601-005	935.24	
330-601-006	935.24	
330-601-007	935.24	
330-601-008	935.24	
330-601-009	935.24	
330-601-010	935.24	
330-602-001	935.24	
330-602-002	935.24	
330-602-003	935.24	
330-602-004	935.24	
330-602-005	935.24	
330-602-006	935.24	
330-602-007	935.24	
330-602-008	935.24	
330-602-009	935.24	
330-603-001	935.24	
330-603-002	935.24	
330-603-003	935.24	
330-603-004	935.24	
330-603-005	935.24	
330-603-006	935.24	
330-603-007	935.24	
330-603-008	935.24	
330-610-001	925.54	
330-610-002	925.54	
330-610-003	925.54	
330-610-004	925.54	
330-610-005	925.54	
330-610-006	925.54	
330-610-007	925.54	
330-610-008	925.54	
330-610-009	925.54	
330-610-010	925.54	
330-610-011	925.54	
330-610-012	925.54	
330-610-013	925.54	
330-610-014	925.54	
330-610-015	925.54	

**CITY OF PERRIS
FLOOD CONTROL MAINTENANCE DISTRICT NO. 1
PRELIMINARY ASSESSMENT ROLL
FISCAL YEAR 2026/27**

**THIS ASSESSMENT ROLL IS APPLICABLE FOR THE ENSUING 12-MONTH PERIOD,
BEING THE FISCAL YEAR COMMENCING JULY 1, 2026 TO JUNE 30, 2027**

**THE ASSESSMENTS ARE THOSE AS CONFIRMED IN COLUMN I, UNLESS A DIFFERENT
FIGURE APPEARS IN COLUMN II, AS MODIFIED**

ASSESSOR'S PARCEL NUMBER	I AMOUNT OF ASSESSMENT	II ASSESSMENT AS MODIFIED
330-610-016	925.54	
330-610-017	925.54	
330-610-018	925.54	
330-610-019	925.54	
330-610-020	925.54	
330-611-001	925.54	
330-611-002	925.54	
330-611-003	925.54	
330-611-004	925.54	
330-611-005	925.54	
330-611-006	925.54	
330-611-007	925.54	
330-611-008	925.54	
330-611-009	925.54	
330-611-010	925.54	
330-620-001	925.54	
330-620-002	925.54	
330-620-003	925.54	
330-620-004	925.54	
330-620-005	925.54	
330-620-006	925.54	
330-620-007	925.54	
330-620-008	925.54	
330-621-001	925.54	
330-621-002	925.54	
330-621-003	925.54	
330-621-004	925.54	
330-621-005	925.54	
330-621-006	925.54	
330-621-007	925.54	
330-621-008	925.54	
330-621-009	925.54	
330-621-010	925.54	
330-622-001	925.54	
330-622-002	925.54	
330-622-003	925.54	
330-622-004	925.54	
330-622-005	925.54	
330-622-006	925.54	
330-622-007	925.54	
330-622-008	925.54	
330-622-009	925.54	

**CITY OF PERRIS
FLOOD CONTROL MAINTENANCE DISTRICT NO. 1
PRELIMINARY ASSESSMENT ROLL
FISCAL YEAR 2026/27**

**THIS ASSESSMENT ROLL IS APPLICABLE FOR THE ENSUING 12-MONTH PERIOD,
BEING THE FISCAL YEAR COMMENCING JULY 1, 2026 TO JUNE 30, 2027**

**THE ASSESSMENTS ARE THOSE AS CONFIRMED IN COLUMN I, UNLESS A DIFFERENT
FIGURE APPEARS IN COLUMN II, AS MODIFIED**

ASSESSOR'S PARCEL NUMBER	I AMOUNT OF ASSESSMENT	II ASSESSMENT AS MODIFIED
330-622-010	925.54	
330-622-011	925.54	
330-622-012	925.54	
330-622-013	925.54	
330-622-014	925.54	
330-622-015	925.54	
330-622-016	925.54	
330-622-017	925.54	
330-622-018	925.54	
330-622-019	925.54	
330-630-001	925.54	
330-630-002	925.54	
330-630-003	925.54	
330-630-004	925.54	
330-630-005	925.54	
330-630-006	925.54	
330-630-007	925.54	
330-630-008	925.54	
330-631-001	925.54	
330-631-002	925.54	
330-631-003	925.54	
330-631-004	925.54	
330-631-005	925.54	
330-631-006	925.54	
330-631-007	925.54	
330-631-008	925.54	
330-631-009	925.54	
330-631-010	925.54	
330-632-001	925.54	
330-632-002	925.54	
330-632-003	925.54	
330-632-004	925.54	
330-632-005	925.54	
330-632-006	925.54	
330-632-007	925.54	
330-632-008	925.54	
330-632-009	925.54	
330-632-010	925.54	
330-632-011	925.54	
330-632-012	925.54	
330-632-013	925.54	
330-632-014	925.54	

**CITY OF PERRIS
FLOOD CONTROL MAINTENANCE DISTRICT NO. 1
PRELIMINARY ASSESSMENT ROLL
FISCAL YEAR 2026/27**

**THIS ASSESSMENT ROLL IS APPLICABLE FOR THE ENSUING 12-MONTH PERIOD,
BEING THE FISCAL YEAR COMMENCING JULY 1, 2026 TO JUNE 30, 2027**

**THE ASSESSMENTS ARE THOSE AS CONFIRMED IN COLUMN I, UNLESS A DIFFERENT
FIGURE APPEARS IN COLUMN II, AS MODIFIED**

ASSESSOR'S PARCEL NUMBER	I AMOUNT OF ASSESSMENT	II ASSESSMENT AS MODIFIED
330-632-015	925.54	
330-632-016	925.54	
330-632-017	925.54	
330-632-018	925.54	
330-632-019	925.54	
330-632-020	925.54	
330-632-021	925.54	
330-632-022	925.54	
330-632-023	925.54	
330-632-024	925.54	
330-632-025	925.54	
330-632-026	925.54	
330-632-027	925.54	
330-632-028	925.54	
330-632-029	925.54	
330-640-001	925.54	
330-640-002	925.54	
330-640-003	925.54	
330-640-004	925.54	
330-640-005	925.54	
330-640-006	925.54	
330-640-007	925.54	
330-640-008	925.54	
330-640-009	925.54	
330-640-010	0.00	
330-640-011	0.00	
330-640-012	925.54	
330-640-013	925.54	
330-640-014	925.54	
330-640-015	925.54	
330-640-016	925.54	
330-640-017	925.54	
330-640-018	925.54	
330-640-019	925.54	
330-640-020	925.54	
330-640-021	925.54	
330-640-022	925.54	
330-640-023	925.54	
330-640-024	925.54	
330-640-025	925.54	
330-641-001	925.54	
330-641-002	925.54	

**CITY OF PERRIS
FLOOD CONTROL MAINTENANCE DISTRICT NO. 1
PRELIMINARY ASSESSMENT ROLL
FISCAL YEAR 2026/27**

**THIS ASSESSMENT ROLL IS APPLICABLE FOR THE ENSUING 12-MONTH PERIOD,
BEING THE FISCAL YEAR COMMENCING JULY 1, 2026 TO JUNE 30, 2027**

**THE ASSESSMENTS ARE THOSE AS CONFIRMED IN COLUMN I, UNLESS A DIFFERENT
FIGURE APPEARS IN COLUMN II, AS MODIFIED**

ASSESSOR'S PARCEL NUMBER	I AMOUNT OF ASSESSMENT	II ASSESSMENT AS MODIFIED
330-641-003	925.54	
330-641-004	925.54	
330-641-005	925.54	
330-641-006	925.54	
330-641-007	925.54	
330-641-008	925.54	
330-641-009	925.54	
330-641-010	925.54	
330-641-011	925.54	
330-641-012	925.54	
330-641-013	925.54	
330-641-014	925.54	
330-641-015	925.54	
330-641-016	925.54	
330-641-017	925.54	
330-641-018	925.54	
330-641-019	925.54	
330-641-020	925.54	
330-641-021	925.54	
330-641-022	925.54	
330-641-023	925.54	
330-641-024	925.54	
330-641-025	925.54	
330-641-026	925.54	
330-650-001	755.70	
330-650-002	755.70	
330-650-003	755.70	
330-650-004	755.70	
330-650-005	755.70	
330-650-006	755.70	
330-650-007	755.70	
330-650-008	755.70	
330-650-009	755.70	
330-650-010	755.70	
330-650-011	755.70	
330-650-012	755.70	
330-650-013	755.70	
330-650-014	755.70	
330-650-015	755.70	
330-650-016	755.70	
330-650-017	755.70	
330-650-018	755.70	

**CITY OF PERRIS
FLOOD CONTROL MAINTENANCE DISTRICT NO. 1
PRELIMINARY ASSESSMENT ROLL
FISCAL YEAR 2026/27**

**THIS ASSESSMENT ROLL IS APPLICABLE FOR THE ENSUING 12-MONTH PERIOD,
BEING THE FISCAL YEAR COMMENCING JULY 1, 2026 TO JUNE 30, 2027**

**THE ASSESSMENTS ARE THOSE AS CONFIRMED IN COLUMN I, UNLESS A DIFFERENT
FIGURE APPEARS IN COLUMN II, AS MODIFIED**

ASSESSOR'S PARCEL NUMBER	I AMOUNT OF ASSESSMENT	II ASSESSMENT AS MODIFIED
330-650-019	755.70	
330-650-020	755.70	
330-650-021	755.70	
330-650-022	755.70	
330-650-023	755.70	
330-650-024	755.70	
330-650-025	755.70	
330-650-026	755.70	
330-650-027	755.70	
330-650-028	755.70	
330-650-029	755.70	
330-650-030	755.70	
330-650-031	755.70	
330-650-032	755.70	
330-650-033	755.70	
330-650-034	755.70	
330-650-035	755.70	
330-650-036	755.70	
330-650-037	755.70	
330-650-038	0.00	
330-650-039	0.00	
330-650-040	0.00	
330-650-041	0.00	
330-651-001	755.70	
330-651-002	755.70	
330-651-003	755.70	
330-651-004	755.70	
330-651-005	755.70	
330-651-006	755.70	
330-651-007	755.70	
330-651-008	755.70	
330-651-009	755.70	
330-651-010	755.70	
330-651-011	755.70	
330-651-012	755.70	
330-651-013	755.70	
330-651-014	755.70	
330-651-015	755.70	
330-651-016	755.70	
330-651-017	755.70	
330-651-018	755.70	
330-651-019	755.70	

**CITY OF PERRIS
FLOOD CONTROL MAINTENANCE DISTRICT NO. 1
PRELIMINARY ASSESSMENT ROLL
FISCAL YEAR 2026/27**

**THIS ASSESSMENT ROLL IS APPLICABLE FOR THE ENSUING 12-MONTH PERIOD,
BEING THE FISCAL YEAR COMMENCING JULY 1, 2026 TO JUNE 30, 2027**

**THE ASSESSMENTS ARE THOSE AS CONFIRMED IN COLUMN I, UNLESS A DIFFERENT
FIGURE APPEARS IN COLUMN II, AS MODIFIED**

ASSESSOR'S PARCEL NUMBER	I AMOUNT OF ASSESSMENT	II ASSESSMENT AS MODIFIED
330-651-020	755.70	
330-651-021	755.70	
330-651-022	755.70	
330-651-023	755.70	
330-651-024	755.70	
330-660-001	755.70	
330-660-002	755.70	
330-660-003	755.70	
330-660-004	755.70	
330-660-005	755.70	
330-660-006	755.70	
330-660-007	755.70	
330-660-008	755.70	
330-660-009	755.70	
330-660-010	755.70	
330-660-011	0.00	
330-661-001	755.70	
330-661-002	755.70	
330-661-003	755.70	
330-661-004	755.70	
330-661-005	755.70	
330-661-006	755.70	
330-661-007	755.70	
330-661-008	755.70	
330-661-009	755.70	
330-661-010	755.70	
330-661-011	755.70	
330-661-012	755.70	
330-661-013	755.70	
330-661-014	755.70	
330-661-015	755.70	
330-661-016	755.70	
330-661-017	755.70	
330-661-018	755.70	
330-661-019	755.70	
330-661-020	755.70	
330-661-021	755.70	
330-661-022	755.70	
330-661-023	755.70	
330-661-024	755.70	
330-661-025	755.70	
330-661-026	755.70	

**CITY OF PERRIS
FLOOD CONTROL MAINTENANCE DISTRICT NO. 1
PRELIMINARY ASSESSMENT ROLL
FISCAL YEAR 2026/27**

**THIS ASSESSMENT ROLL IS APPLICABLE FOR THE ENSUING 12-MONTH PERIOD,
BEING THE FISCAL YEAR COMMENCING JULY 1, 2026 TO JUNE 30, 2027**

**THE ASSESSMENTS ARE THOSE AS CONFIRMED IN COLUMN I, UNLESS A DIFFERENT
FIGURE APPEARS IN COLUMN II, AS MODIFIED**

ASSESSOR'S PARCEL NUMBER	I AMOUNT OF ASSESSMENT	II ASSESSMENT AS MODIFIED
330-661-027	755.70	
330-661-028	755.70	
330-661-029	755.70	
330-661-030	755.70	
330-661-031	755.70	
330-661-032	755.70	
330-661-033	755.70	
330-661-034	755.70	
330-661-035	755.70	
330-661-036	755.70	
330-661-037	755.70	
330-661-038	755.70	
330-661-039	755.70	
330-662-001	755.70	
330-662-002	755.70	
330-662-003	755.70	
330-662-004	755.70	
330-662-005	755.70	
330-662-006	755.70	
330-662-007	0.00	
330-662-008	0.00	
330-690-001	915.68	
330-690-002	915.68	
330-690-003	915.68	
330-690-004	915.68	
330-690-005	915.68	
330-690-006	915.68	
330-690-007	915.68	
330-690-008	915.68	
330-690-009	915.68	
330-690-010	0.00	
330-691-001	915.68	
330-691-002	915.68	
330-691-003	915.68	
330-691-004	915.68	
330-691-005	915.68	
330-691-006	915.68	
330-691-007	915.68	
330-691-008	915.68	
330-691-009	915.68	
330-691-010	915.68	
330-691-011	915.68	

**CITY OF PERRIS
 FLOOD CONTROL MAINTENANCE DISTRICT NO. 1
 PRELIMINARY ASSESSMENT ROLL
 FISCAL YEAR 2026/27**

**THIS ASSESSMENT ROLL IS APPLICABLE FOR THE ENSUING 12-MONTH PERIOD,
 BEING THE FISCAL YEAR COMMENCING JULY 1, 2026 TO JUNE 30, 2027**

**THE ASSESSMENTS ARE THOSE AS CONFIRMED IN COLUMN I, UNLESS A DIFFERENT
 FIGURE APPEARS IN COLUMN II, AS MODIFIED**

ASSESSOR'S PARCEL NUMBER	I AMOUNT OF ASSESSMENT	II ASSESSMENT AS MODIFIED
330-691-012	915.68	
330-691-013	915.68	
330-691-014	915.68	
330-691-015	915.68	
330-692-001	915.68	
330-692-002	915.68	
330-692-003	915.68	
330-692-004	915.68	
330-692-005	915.68	
330-692-006	915.68	
330-692-007	915.68	
330-692-008	915.68	
330-692-009	915.68	
330-692-010	915.68	
330-692-011	915.68	
330-692-012	915.68	
330-692-013	915.68	
330-692-014	915.68	
330-692-015	915.68	
330-692-016	915.68	
330-692-017	915.68	
330-692-018	915.68	
330-692-019	915.68	
330-692-020	915.68	
330-692-021	915.68	
330-693-001	915.68	
330-693-002	915.68	
330-693-003	915.68	
330-693-004	915.68	
330-693-005	915.68	
330-693-006	915.68	
330-693-007	915.68	
330-693-008	915.68	
330-693-009	915.68	
330-693-010	915.68	
330-693-011	915.68	
330-693-012	915.68	
330-693-013	915.68	
330-693-014	915.68	
330-693-015	915.68	
330-693-016	915.68	
330-693-017	915.68	

**CITY OF PERRIS
FLOOD CONTROL MAINTENANCE DISTRICT NO. 1
PRELIMINARY ASSESSMENT ROLL
FISCAL YEAR 2026/27**

**THIS ASSESSMENT ROLL IS APPLICABLE FOR THE ENSUING 12-MONTH PERIOD,
BEING THE FISCAL YEAR COMMENCING JULY 1, 2026 TO JUNE 30, 2027**

**THE ASSESSMENTS ARE THOSE AS CONFIRMED IN COLUMN I, UNLESS A DIFFERENT
FIGURE APPEARS IN COLUMN II, AS MODIFIED**

ASSESSOR'S PARCEL NUMBER	I AMOUNT OF ASSESSMENT	II ASSESSMENT AS MODIFIED
330-693-018	915.68	
330-693-019	915.68	
330-693-020	0.00	
330-693-021	0.00	
330-693-022	0.00	
330-693-023	0.00	
330-700-001	915.68	
330-700-002	915.68	
330-700-003	915.68	
330-700-004	915.68	
330-700-005	915.68	
330-700-006	915.68	
330-700-007	915.68	
330-700-008	915.68	
330-700-009	915.68	
330-700-010	915.68	
330-701-001	915.68	
330-701-002	915.68	
330-701-003	915.68	
330-701-004	915.68	
330-701-005	915.68	
330-701-006	915.68	
330-701-007	915.68	
330-701-008	915.68	
330-701-009	915.68	
330-701-010	915.68	
330-701-011	915.68	
330-701-012	915.68	
330-701-013	915.68	
330-701-014	915.68	
330-701-015	915.68	
330-701-016	915.68	
330-701-017	915.68	
330-701-018	915.68	
330-701-019	915.68	
330-701-020	915.68	
330-701-021	915.68	
330-701-022	915.68	
330-701-023	915.68	
330-701-024	0.00	
330-701-025	0.00	
330-702-001	915.68	

**CITY OF PERRIS
FLOOD CONTROL MAINTENANCE DISTRICT NO. 1
PRELIMINARY ASSESSMENT ROLL
FISCAL YEAR 2026/27**

**THIS ASSESSMENT ROLL IS APPLICABLE FOR THE ENSUING 12-MONTH PERIOD,
BEING THE FISCAL YEAR COMMENCING JULY 1, 2026 TO JUNE 30, 2027**

**THE ASSESSMENTS ARE THOSE AS CONFIRMED IN COLUMN I, UNLESS A DIFFERENT
FIGURE APPEARS IN COLUMN II, AS MODIFIED**

ASSESSOR'S PARCEL NUMBER	I AMOUNT OF ASSESSMENT	II ASSESSMENT AS MODIFIED
330-702-002	915.68	
330-702-003	915.68	
330-702-004	915.68	
330-702-005	915.68	
330-702-006	915.68	
330-702-007	915.68	
330-702-008	915.68	
330-702-009	915.68	
330-702-010	915.68	
330-702-011	915.68	
330-702-012	915.68	
330-702-013	915.68	
330-702-014	915.68	
330-702-015	915.68	
330-702-016	915.68	
330-702-017	915.68	
330-702-018	915.68	
330-702-019	915.68	
330-702-020	915.68	
330-702-021	915.68	
330-702-022	915.68	
330-702-023	915.68	
330-702-024	915.68	
330-702-025	915.68	
330-702-026	915.68	
330-702-027	915.68	
330-702-028	915.68	
330-702-029	915.68	
330-702-030	915.68	
330-702-031	915.68	
330-702-032	915.68	
330-702-033	915.68	
330-702-034	915.68	
330-702-035	915.68	
330-702-036	915.68	
330-702-037	915.68	
330-702-038	915.68	
330-702-039	915.68	
330-702-040	915.68	
330-702-041	915.68	
330-702-042	915.68	
330-703-001	915.68	

**CITY OF PERRIS
 FLOOD CONTROL MAINTENANCE DISTRICT NO. 1
 PRELIMINARY ASSESSMENT ROLL
 FISCAL YEAR 2026/27**

**THIS ASSESSMENT ROLL IS APPLICABLE FOR THE ENSUING 12-MONTH PERIOD,
 BEING THE FISCAL YEAR COMMENCING JULY 1, 2026 TO JUNE 30, 2027**

**THE ASSESSMENTS ARE THOSE AS CONFIRMED IN COLUMN I, UNLESS A DIFFERENT
 FIGURE APPEARS IN COLUMN II, AS MODIFIED**

ASSESSOR'S PARCEL NUMBER	I AMOUNT OF ASSESSMENT	II ASSESSMENT AS MODIFIED
330-703-002	915.68	
330-703-003	915.68	
330-703-004	915.68	
330-703-005	915.68	
330-703-006	915.68	
330-703-007	915.68	
330-703-008	915.68	
330-710-001	915.68	
330-710-002	915.68	
330-710-003	915.68	
330-710-004	915.68	
330-710-005	915.68	
330-710-006	915.68	
330-710-007	915.68	
330-710-008	915.68	
330-710-009	915.68	
330-710-010	915.68	
330-710-011	915.68	
330-710-012	915.68	
330-710-013	915.68	
330-710-014	915.68	
330-711-001	915.68	
330-711-002	915.68	
330-711-003	915.68	
330-711-004	915.68	
330-711-005	915.68	
330-711-006	915.68	
330-712-001	915.68	
330-712-002	915.68	
330-712-003	915.68	
330-712-004	915.68	
330-712-005	915.68	
330-712-006	915.68	
330-713-001	915.68	
330-713-002	915.68	
330-713-003	915.68	
330-713-004	915.68	
330-713-005	915.68	
330-713-006	915.68	
330-713-007	915.68	
330-713-008	915.68	
330-713-009	915.68	

**CITY OF PERRIS
 FLOOD CONTROL MAINTENANCE DISTRICT NO. 1
 PRELIMINARY ASSESSMENT ROLL
 FISCAL YEAR 2026/27**

**THIS ASSESSMENT ROLL IS APPLICABLE FOR THE ENSUING 12-MONTH PERIOD,
 BEING THE FISCAL YEAR COMMENCING JULY 1, 2026 TO JUNE 30, 2027**

**THE ASSESSMENTS ARE THOSE AS CONFIRMED IN COLUMN I, UNLESS A DIFFERENT
 FIGURE APPEARS IN COLUMN II, AS MODIFIED**

ASSESSOR'S PARCEL NUMBER	I AMOUNT OF ASSESSMENT	II ASSESSMENT AS MODIFIED
330-714-001	915.68	
330-714-002	915.68	
330-714-003	915.68	
330-714-004	915.68	
330-714-005	915.68	
330-714-006	915.68	
330-714-007	915.68	
330-714-008	915.68	
330-714-009	915.68	
330-714-010	915.68	
330-714-011	915.68	
330-714-012	915.68	
331-100-027	1,073.58	
331-100-028	1,388.90	
Total	\$4,161,804.84	
Total Parcels	11,850	
Total Parcels Charged	10,454	